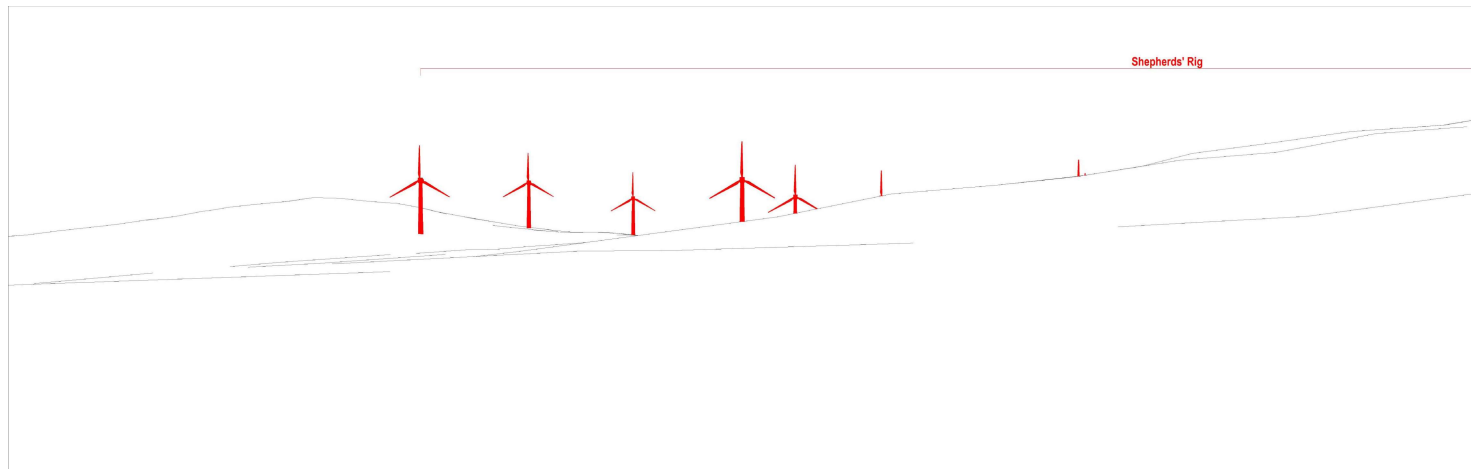




View from Stroanfreggan Bridge (B729)



Photomontage



Cumulative Wireline (no other schemes visible).

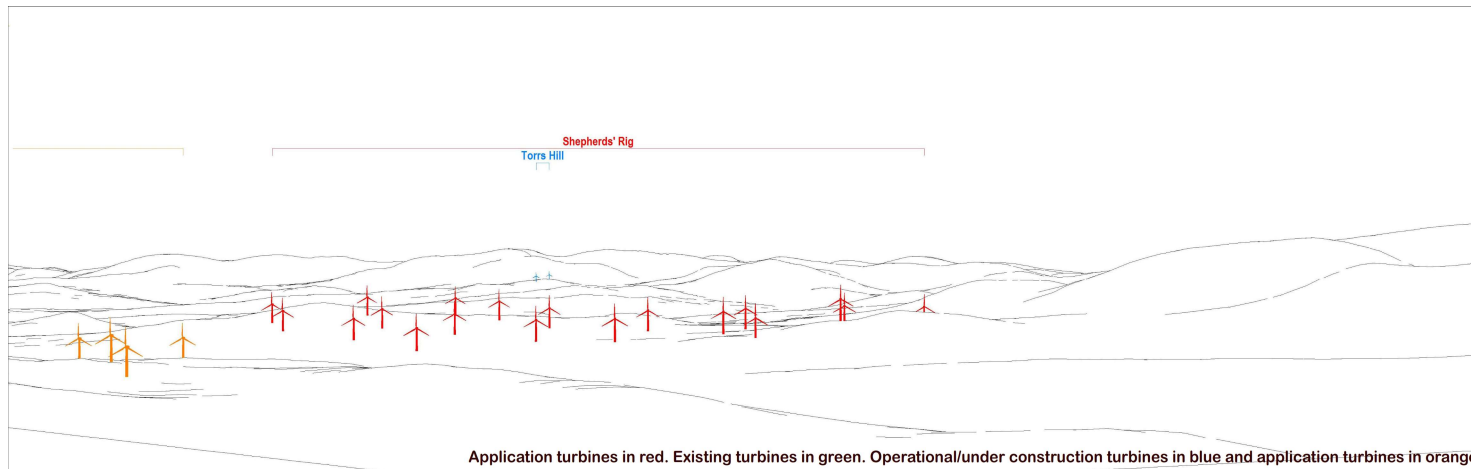


OS Reference: E 264539, N 591797
 Ground level: 203m (AOD)
 Direction of view: 296.2°
 Nearest turbine: 2,288m
 Horizontal field of view: 53.5° (planar)
 Viewing distance: 812.5mm
 Camera: Canon EOS 5D Mark III
 Lens: 50mm Fixed Focal Lens
 Camera height: 1.5m AGL
 Date and Time: 24/05/2018 10:38

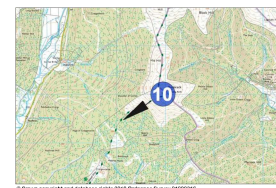
View from Southern Upland Way, Benbrack (Striding Arch)



Photomontage



Cumulative Wireline

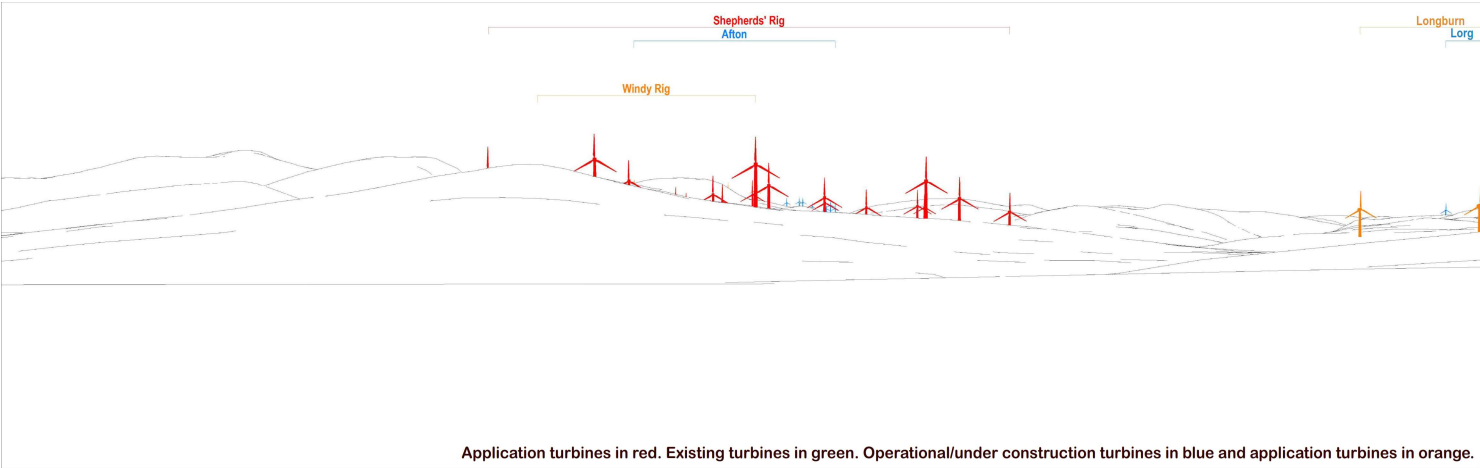


OS Reference: E 268029, N 597036
 Ground level: 574m (AOD)
 Direction of view: 250.2°
 Nearest turbine: 5,425m
 Horizontal field of view: 53.5° (planar)
 Viewing distance: 812.5mm
 Camera: Canon EOS 5D Mark III
 Lens: 50mm Fixed Focal Lens
 Camera height: 1.5m AGL
 Date and Time: 06/06/2018 13:11

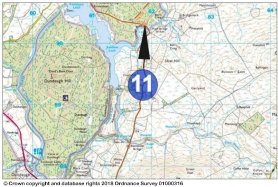
View from B7000 north of East Arndarroch



Photomontage



Cumulative Wireline

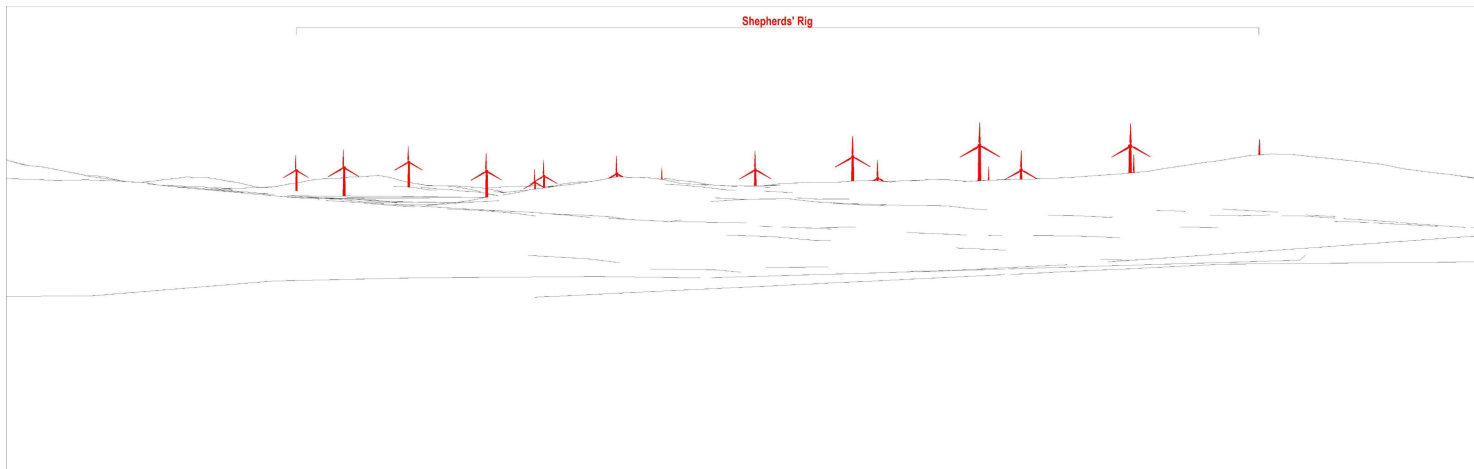


OS Reference:	E 261845, N 589285
Ground level:	199m (AOD)
Direction of view:	3.1°
Nearest turbine:	3,123m
Horizontal field of view:	53.5° (planar)
Viewing distance:	812.5mm
Camera:	Canon EOS 5D Mark III
Lens:	50mm Fixed Focal Lens
Camera height:	1.5m AGL
Date and Time:	23/05/2018 12:08

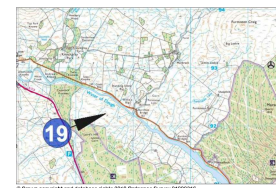
View from A713 south of Carsphairn



Photomontage



Cumulative Wireline (no other schemes visible).



OS Reference: E 257702, N 592193
 Ground level: 200m (AOD)
 Direction of view: 68°
 Nearest turbine: 3,800m
 Horizontal field of view: 53.5° (planar)
 Viewing distance: 812.5mm
 Camera: Canon EOS 5D Mark III
 Lens: 50mm Fixed Focal Lens
 Camera height: 1.5m AGL
 Date and Time: 23/05/2018 12:56