


view from A712 near Bread & Beer Cottage



Existing view from A712 near Bread & Beer Cottage



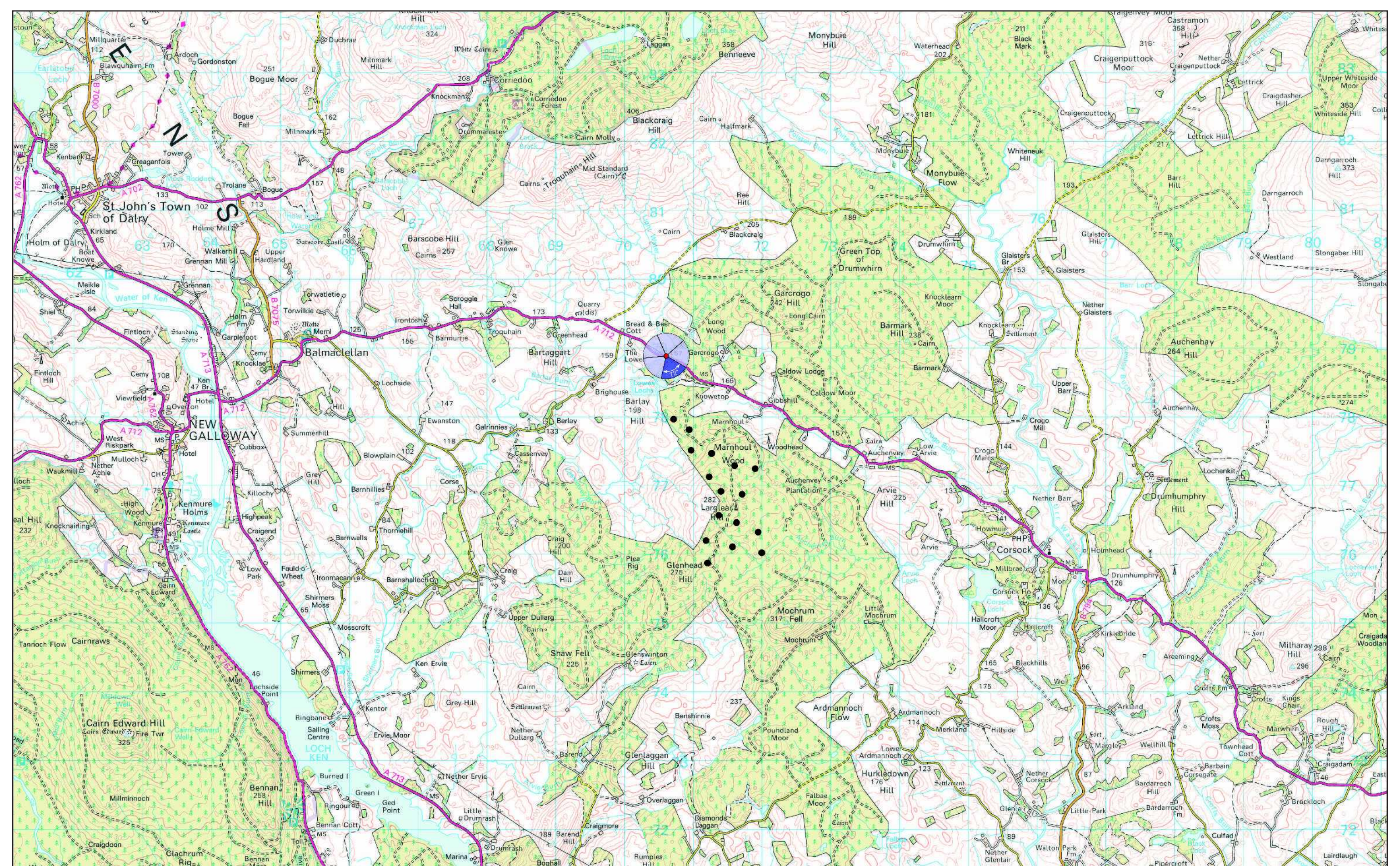
Computer generated wireline showing Marnhoul Wind Farm in red



Photomontage view from A712 near Bread & Beer Cottage showing Marnhoul Wind Farm

- Viewpoint Grid Reference - E270608 N578884
- View Direction - 152°
- Viewpoint Elevation - 169m AOD
- Horizontal Field of View - 72°
- Nearest Proposed Turbine - 1.0km
- Viewing Distance - 55cm
- Date and Time of Photo - 08.07.2013, 12:00pm

Viewpoint location plan




Wireline: While the landform and the curvature of the earth are taken into account, no features such as trees or buildings, which might otherwise obscure the views, are accounted for in the wirelines

Note: Visualisations can give an impression of the appearance of a landscape and proposed wind farm. However, neither photographs or visualisations can convey a view exactly as it would be seen by the human eye in reality.


view from side of Loch Ken (A762 south of New Galloway)



Existing view from side of Loch Ken



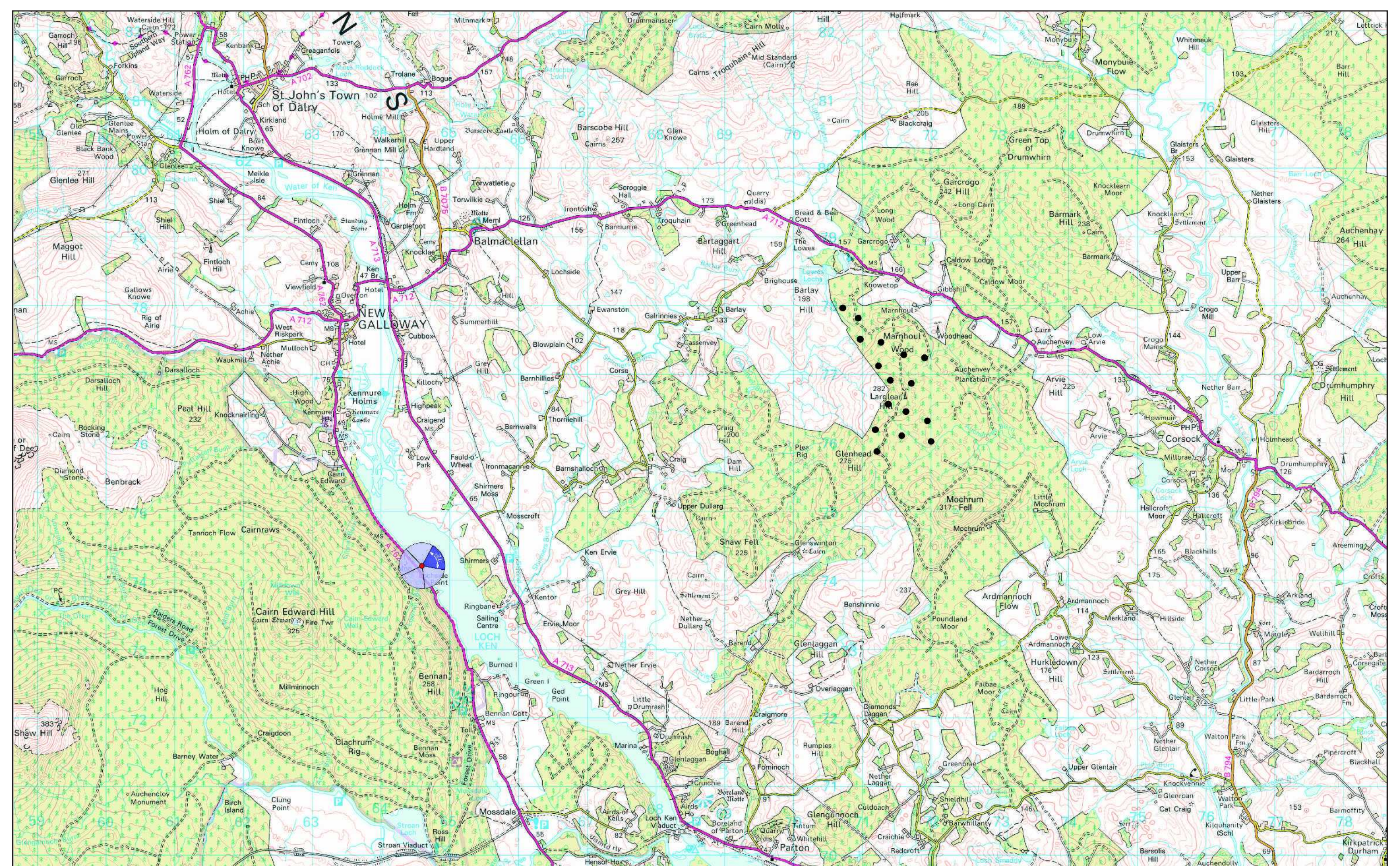
Computer generated wireline showing Marnhoul Wind Farm in red



Photomontage view from side of Loch Ken showing Marnhoul Wind Farm

- Viewpoint Grid Reference - E264599 N574210
- View Direction - 69°
- Viewpoint Elevation - 61m AOD
- Horizontal Field of View - 72°
- Nearest Proposed Turbine - 6.8km
- Viewing Distance - 55cm
- Date and Time of Photo - 16.06.2013, 13:15pm

Viewpoint location plan



Wireline: While the landform and the curvature of the earth are taken into account, no features such as trees or buildings, which might otherwise obscure the views, are accounted for in the wirelines

Note: Visualisations can give an impression of the appearance of a landscape and proposed wind farm. However, neither photographs or visualisations can convey a view exactly as it would be seen by the human eye in reality.