


view from Moniaive



Existing view from Moniaive



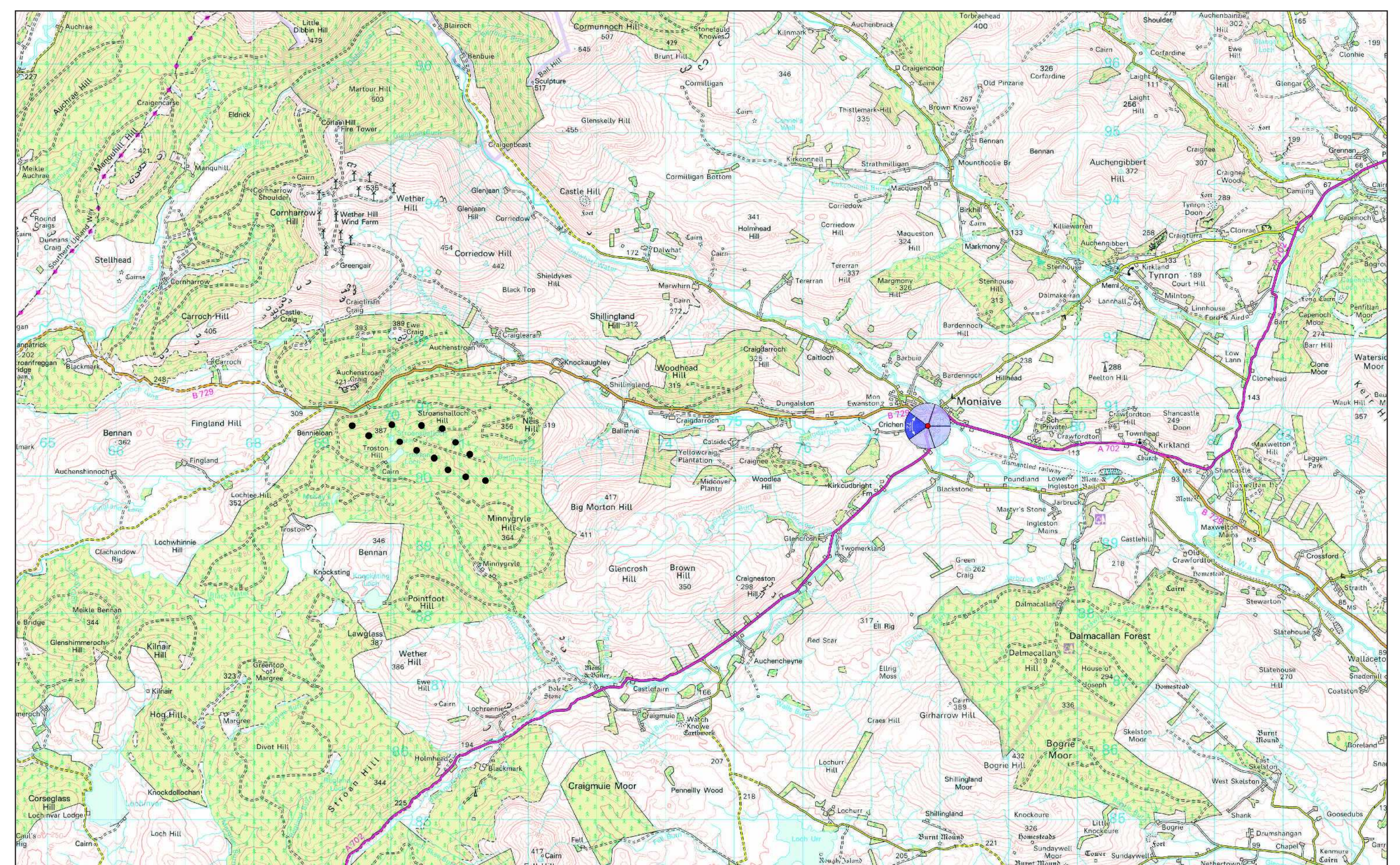
Computer generated wireline showing Stroanshalloch Wind Farm in red



Photomontage view from Moniaive showing Stroanshalloch Wind Farm

- Viewpoint Grid Reference - E277828 N590732
- View Direction - 269°
- Viewpoint Elevation - 112m AOD
- Horizontal Field of View - 72°
- Nearest Proposed Turbine - 6.5km
- Viewing Distance - 55cm
- Date and Time of Photo - 16.06.2013, 09:30am

Viewpoint location plan



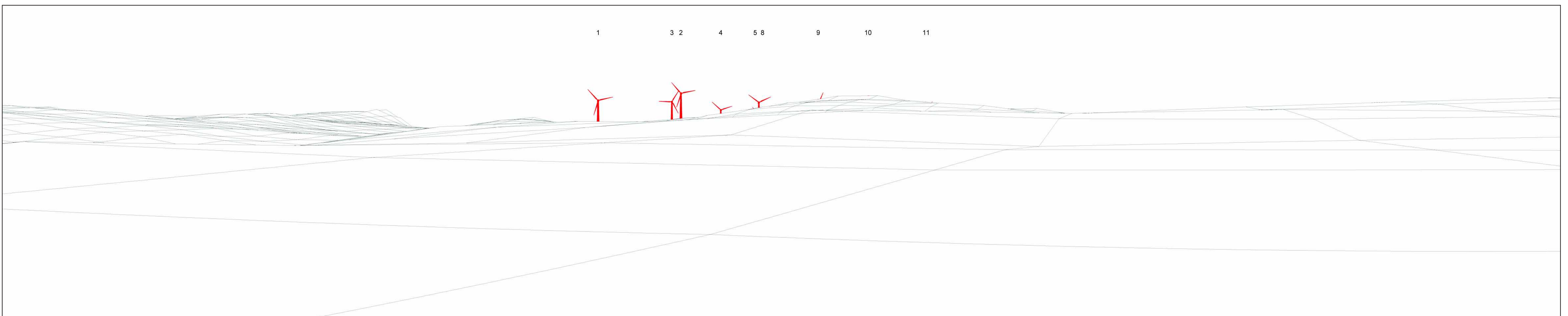
Wireline: While the landform and the curvature of the earth are taken into account, no features such as trees or buildings, which might otherwise obscure the views, are accounted for in the wirelines

Note: Visualisations can give an impression of the appearance of a landscape and proposed wind farm. However, neither photographs or visualisations can convey a view exactly as it would be seen by the human eye in reality.

view from Cycle Byeway near Clachandow Rig



Existing view from cycle Byeway near Clachandow Rig



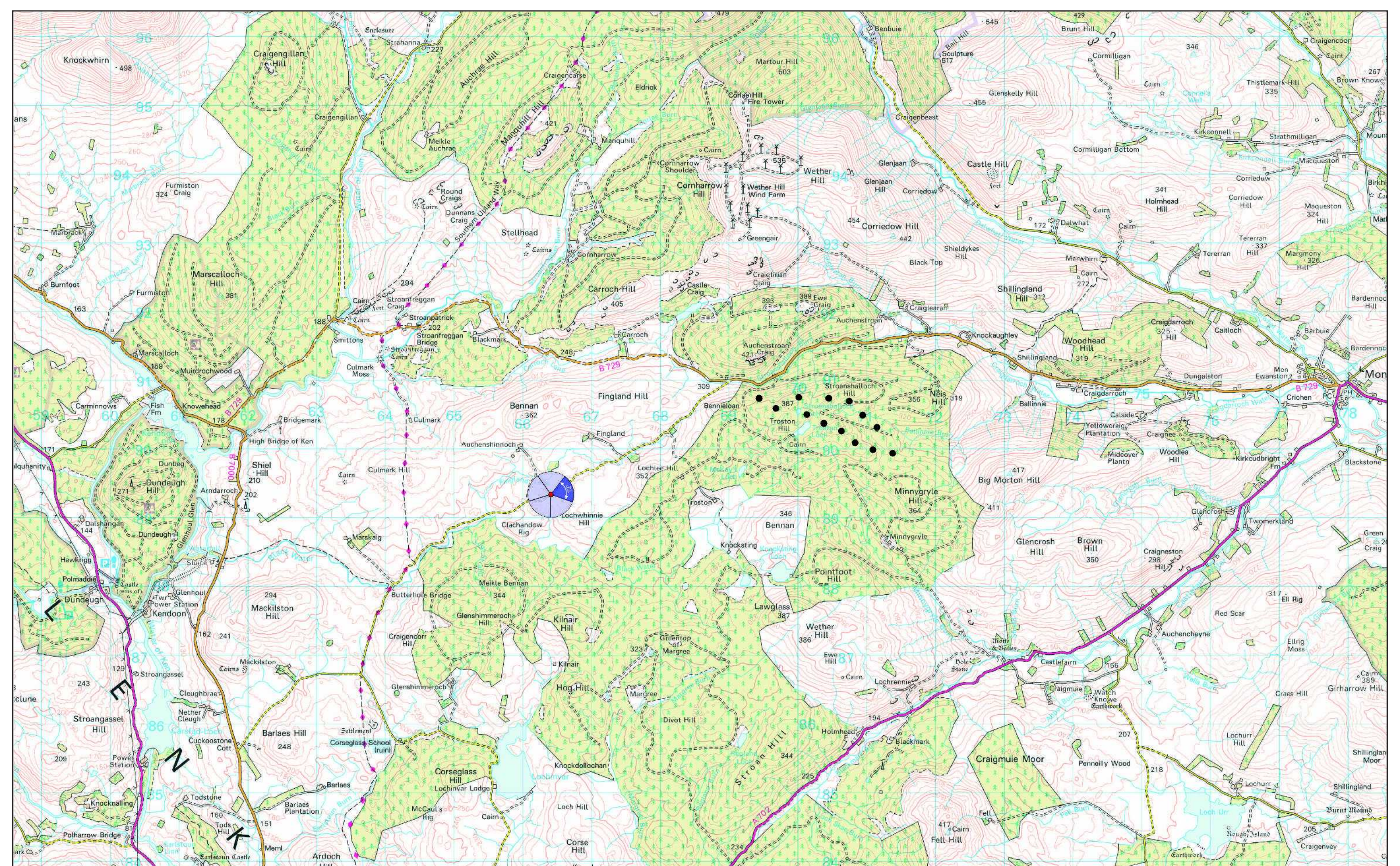
Computer generated wireline showing Stroanshalloch Wind Farm in red



Photomontage view from Cycle Byeway near Clachandow Rig showing Stroanshalloch Wind Farm

- Viewpoint Grid Reference - E266408 N589335
- View Direction - 74°
- Viewpoint Elevation - 273m AOD
- Horizontal Field of View - 72°
- Nearest Proposed Turbine - 3.3km
- Viewing Distance - 55cm
- Date and Time of Photo - 16.06.2013, 11:15am

Viewpoint location plan



Wireline: While the landform and the curvature of the earth are taken into account, no features such as trees or buildings, which might otherwise obscure the views, are accounted for in the wirelines

Note: Visualisations can give an impression of the appearance of a landscape and proposed wind farm. However, neither photographs or visualisations can convey a view exactly as it would be seen by the human eye in reality.