

INFINERGY



Viewpoint Information





OS Reference: E 265860 N 598002

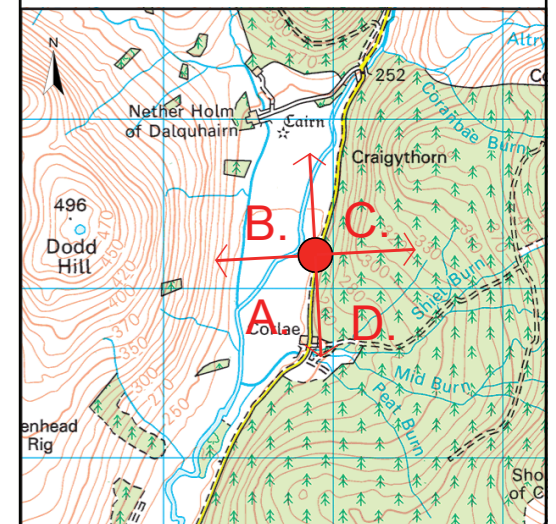
Viewpoint height: 251m (AOD)

Distance to nearest turbine: 4048m (T17)

Direction from site: Northeast

Angle of view: 90 degrees

-  Proposed Shepherd's Rig Turbines
-  Operational & Under Construction Turbines
-  Consented Turbines
-  Other Turbines in planning



Produced By: TH	Ref: P17-1037.206	Rev:
Produced By: FH	Date: 08_10_2019	

AEI Figure 8.64
360 Degree Cumulative Wireframes
Viewpoint 6: Head of Ken Valley

SHEPHERDS' RIG WIND FARM