

**INFINERGY**



**Viewpoint Information**





OS Reference: E 268029 N 597036

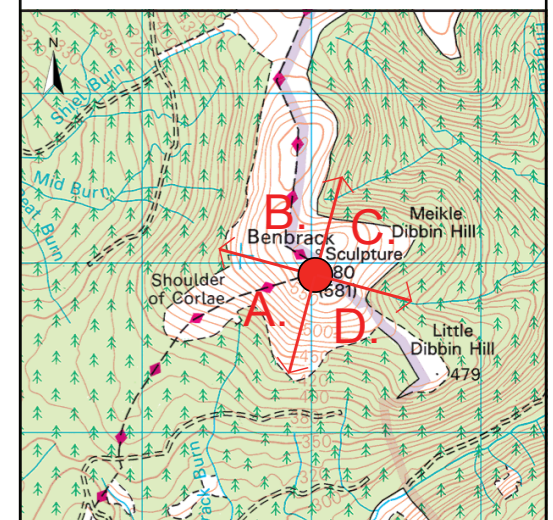
Viewpoint height: 574m (AOD)

Distance to nearest turbine: 5425m (T3)

Direction from site: Northeast

Angle of view: 90 degrees

-  Proposed Shepherd's Rig Turbines
-  Operational & Under Construction Turbines
-  Consented Turbines
-  Other Turbines in planning



Produced By: TH	Ref: P17-1037.210	Rev:
Produced By: FH	Date: 08_10_2019	

**AEI Figure 8.68**  
**360 Degree Cumulative Wireframes**  
**Viewpoint 10: Southern Upland Way, Benbrack (Striding Arch)**

SHEPHERDS' RIG WIND FARM