

INFINERGY



Viewpoint Information





OS Reference: E 260583 N 597157

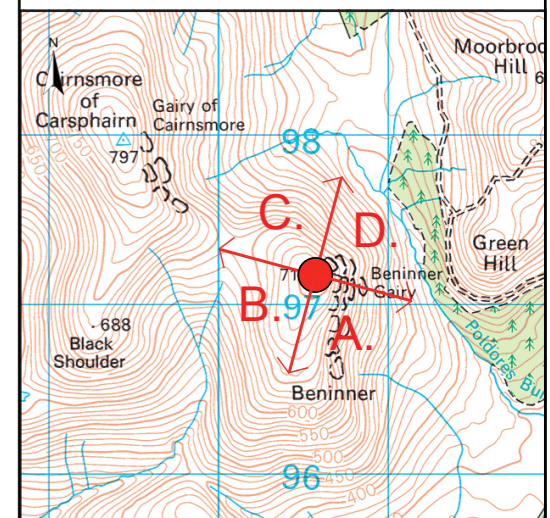
Viewpoint height: 153m (AOD)

Distance to nearest turbine: 2045m (T1)

Direction from site: Northwest

Angle of view: 90 degrees

-  Proposed Shepherd's Rig Turbines
-  Operational & Under Construction Turbines
-  Consented Turbines
-  Other Turbines in planning



Produced By: TH	Ref: P17-1037.213	Rev:
Produced By: FH	Date: 08_10_2019	

AEI Figure 8.71
360 Degree Cumulative Wireframes
Viewpoint 13: Beninner

SHEPHERDS' RIG WIND FARM