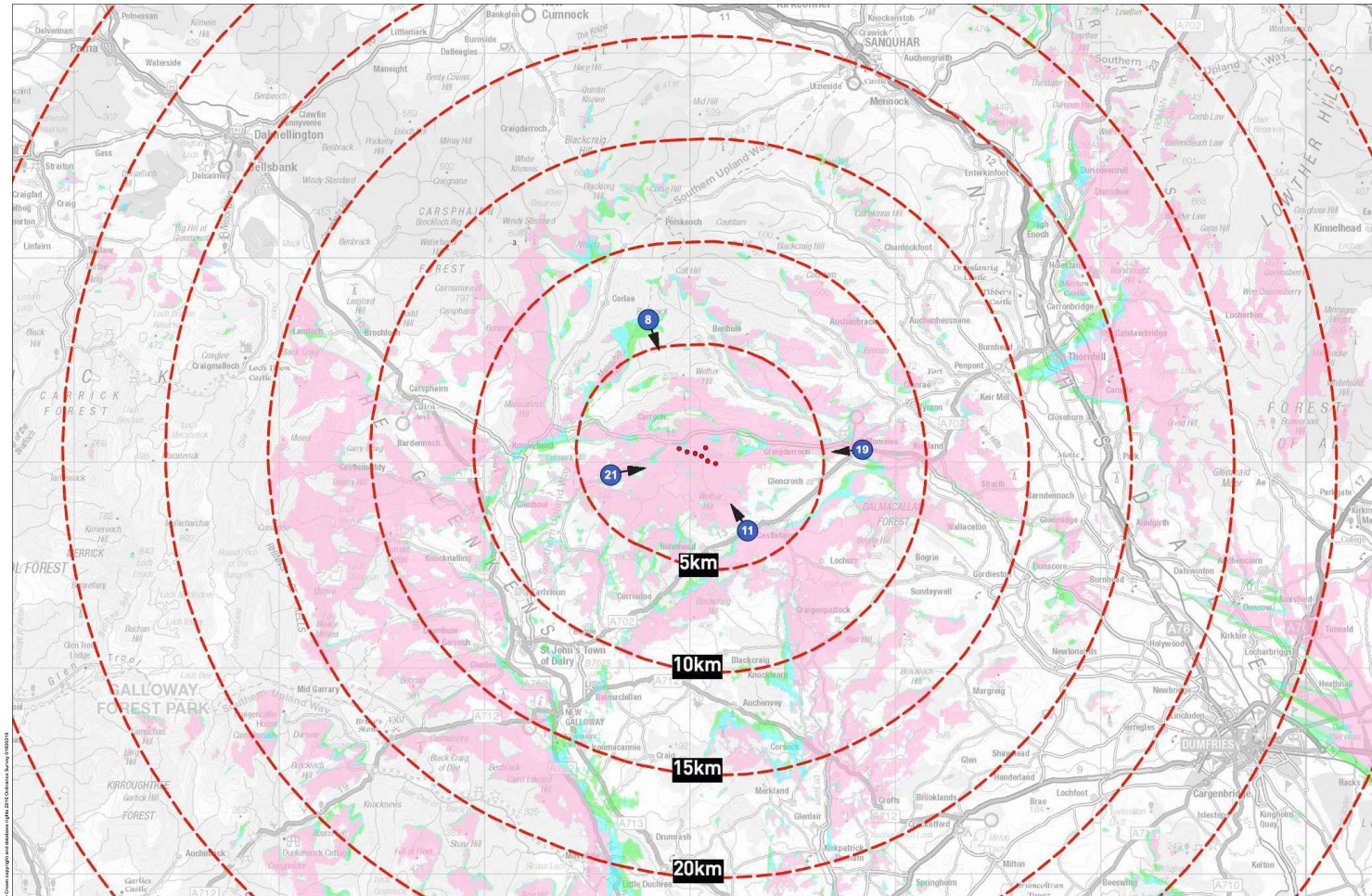


Blade Tip ZTV (with Viewpoints)



NB The Zone of Theoretical Viability (ZTV) image illustrates the theoretical extent of where turbines will be visible from assuming 100% visibility. It is generated using terrain data only and does not take into account any screening that vegetation or the built environment may provide. It is 'as such' a worst case ZTV and the actual extents of visibility are likely to be much less extensive.

- 1 - 2 Turbines Visible
- 3 - 4 Turbines Visible
- 5 - 7 Turbines Visible



Viewpoint locations

- 8 - Southern Upland Way west of Benbrack (Striding Arch)
- 11 - A702, near Castlefairm
- 19 - Chapel Street, Moniaive
- 21 - Minor road to south west, north of Lochwininnie Hill

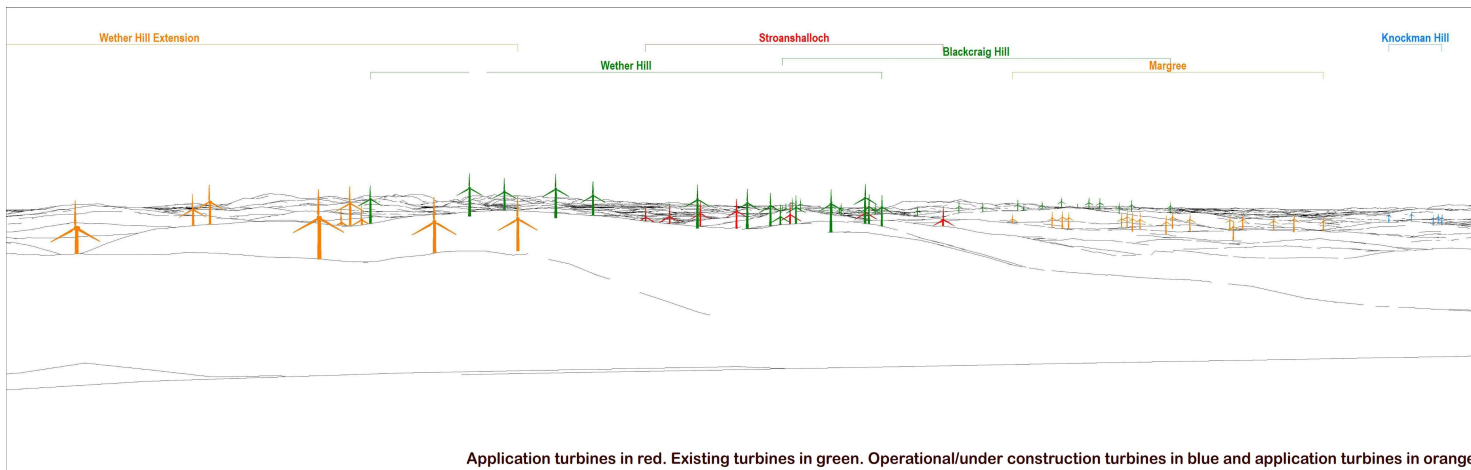
Key:

- Proposed Turbine Locations
- Study Area Radius
- Viewpoint Locations

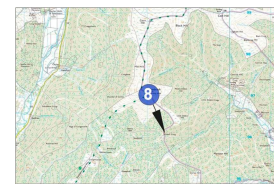
View from Southern Upland Way, west of Benbrack (Striding Arch)



Photomontage



Cumulative Wireline



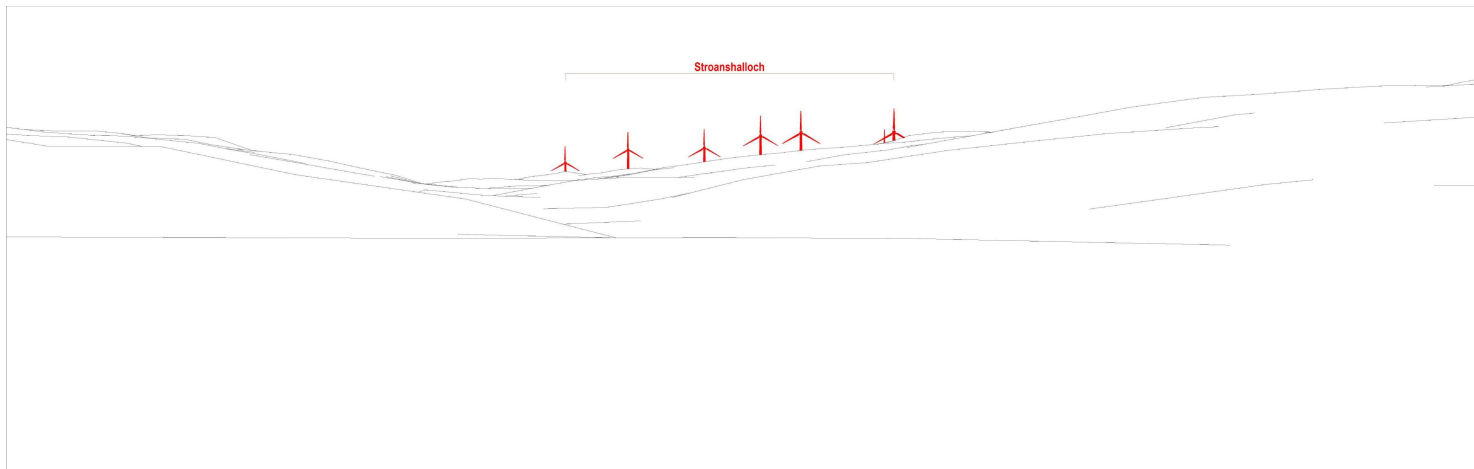
OS Reference: E 268033, N 597028
 Ground level: 575m (AOD)
 Direction of view: 159.7°
 Nearest turbine: 6,492m
 Horizontal field of view: 53.5° (planar)
 Viewing distance: 812.5mm
 Camera: Canon EOS 5D Mark III
 Lens: 50mm Fixed Focal Lens
 Camera height: 1.5m AGL
 Date and Time: 06/06/2018 13:13

© Crown copyright and database rights 2018 Ordnance Survey 1000016

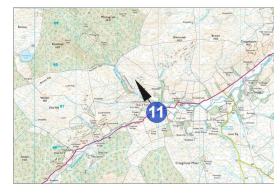
View from A702, near Castlefairn



Photomontage



Cumulative Wireline (no other schemes visible).

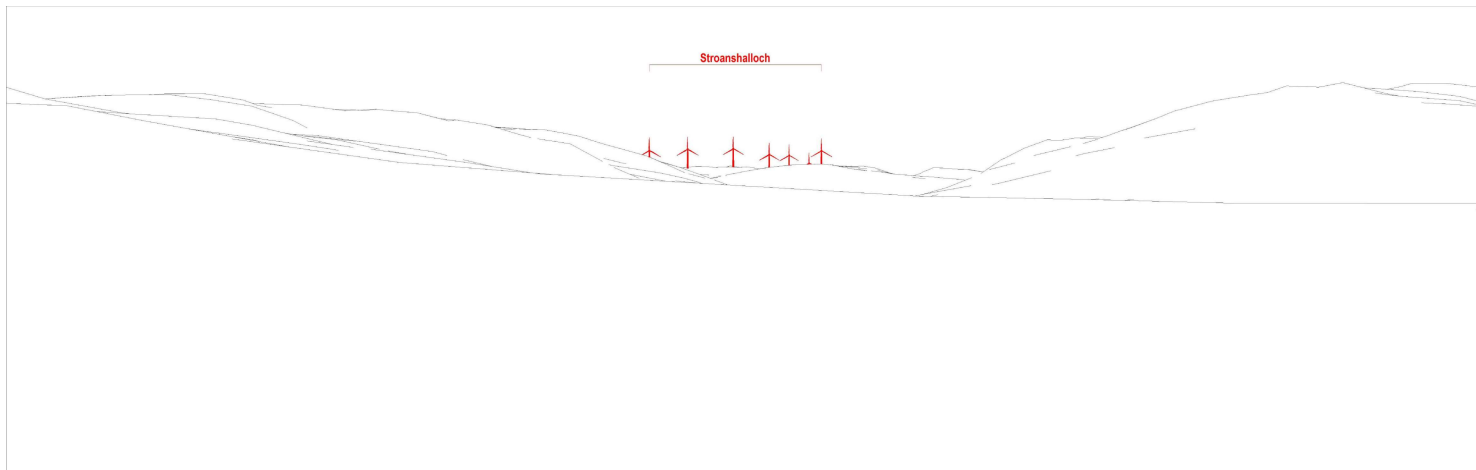


OS Reference: E 272959, N 586852
Ground level: 158m (AOD)
Direction of view: 324.8°
Nearest turbine: 3,584m
Horizontal field of view: 53.5° (planar)
Viewing distance: 812.5mm
Camera: Canon EOS 5D Mark III
Lens: 50mm Fixed Focal Lens
Camera height: 1.5m AGL
Date and Time: 23/06/2018 13:48

View from Chapel Street, Moniaive



Photomontage



Cumulative Wireline (no other schemes visible).




OS Reference: E 277827, N 590722
Ground level: 104m (AOD)
Direction of view: 267.35°
Nearest turbine: 6,665m
Horizontal field of view: 53.5° (planar)
Viewing distance: 812.5mm
Camera: Canon EOS 5D Mark III
Lens: 50mm Fixed Focal Lens
Camera height: 1.5m AGL
Date and Time: 30/08/2018 10:15

View from Minor road to south west, north of Lochwhinnie Hill



Photomontage



Cumulative Wireline (no other schemes visible).



OS Reference: E 267673, N 590005
Ground level: 289m (AOD)
Direction of view: 75.4°
Nearest turbine: 1,911m
Horizontal field of view: 53.5° (planar)
Viewing distance: 812.5mm
Camera: Canon EOS 5D Mark III
Lens: 50mm Fixed Focal Lens
Camera height: 1.5m AGL
Date and Time: 24/05/2018 11:29