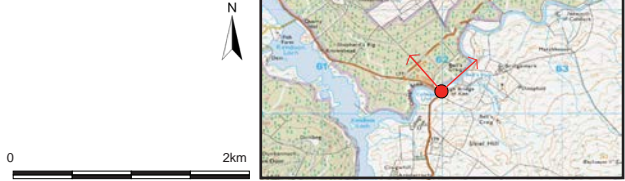


AEI II Figure 2.10 (sheet A)
Viewpoint 9: High Bridge of Ken (B7000)
SHEPHERDS' RIG WIND FARM

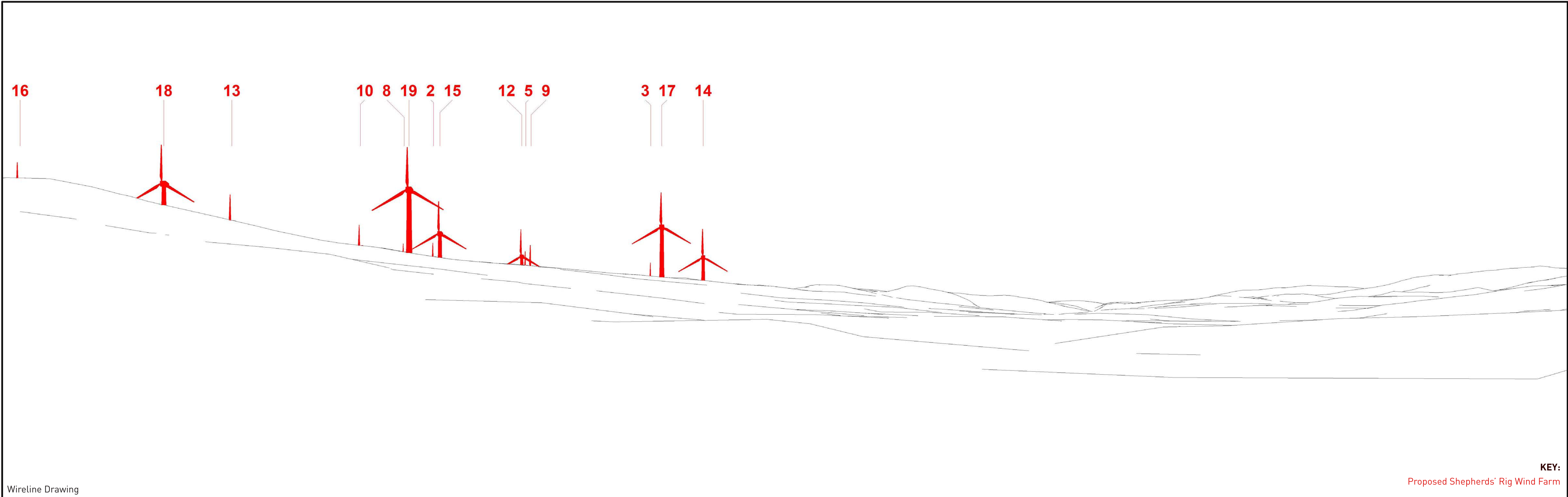


Viewpoint Information
OS Reference: E 261970 N 590159
Ground level: 169m (AOD)

Distance to nearest turbine: 2244m (T19)
Bearing to centre of photograph: 18.3°

Angle of view: 90° [cylindrical]
Principal distance: 500mm

Camera: Canon EOS 5D Mark III
Lens: 50mm Fixed Focal Lens
Height: 1.5m
Date & Time: 23/05/2018 12:22




AEI II Figure 2.10 (sheet B)
Viewpoint 9: High Bridge of Ken (B7000)
SHEPHERDS' RIG WIND FARM

INFINERGY

ARCUS

Pegasus
Group



Viewpoint Information
OS Reference: E 261970 N 590159
Ground level: 169m (AOD)

Distance to nearest turbine: 2244m (T19)
Bearing to centre of photograph: 15.5°

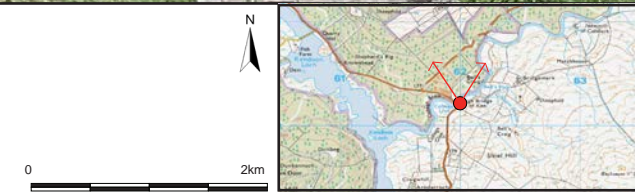
Angle of view: 53.5° (planar)
Principal distance: 812.5mm
Paper size: 841 x 297 mm (half A1)
Correct printed image size: 820 x 260mm

Camera: Canon EOS 5D Mark III
Lens: 50mm Fixed Focal Lens
Height: 1.5m
Date & Time: 23/05/2018 12:22



Photomontage (showing baseline with proposed scheme only)

AEI II Figure 2.10 (sheet C)
Viewpoint 9: High Bridge of Ken (B7000)
SHEPHERDS' RIG WIND FARM



Viewpoint Information
OS Reference: E 261970 N 590159
Ground level: 169m (AOD)

Distance to nearest turbine: 2244m (T19)
Bearing to centre of photograph: 15.5°

Angle of view: 53.5° (planar)
Principal distance: 812.5mm
Paper size: 841 x 297 mm (half A1)
Correct printed image size: 820 x 260mm

Camera: Canon EOS 5D Mark III
Lens: 50mm Fixed Focal Lens
Height: 1.5m
Date & Time: 23/05/2018 12:22