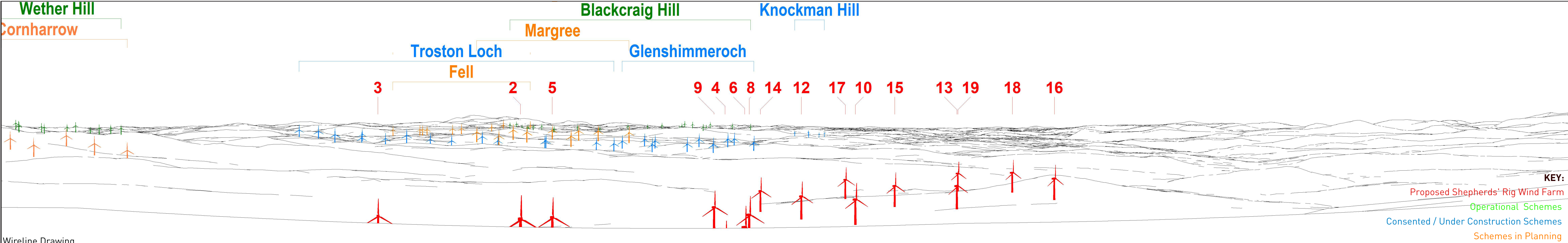


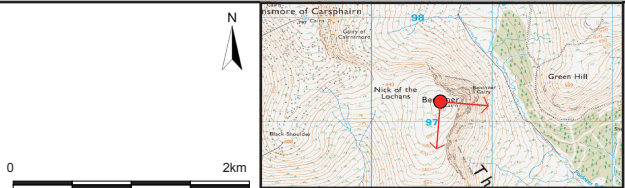


Baseline Photograph



Wireline Drawing

AEI II Figure 2.14 (sheet A)
Viewpoint 13: Beninner
SHEPHERDS' RIG WIND FARM

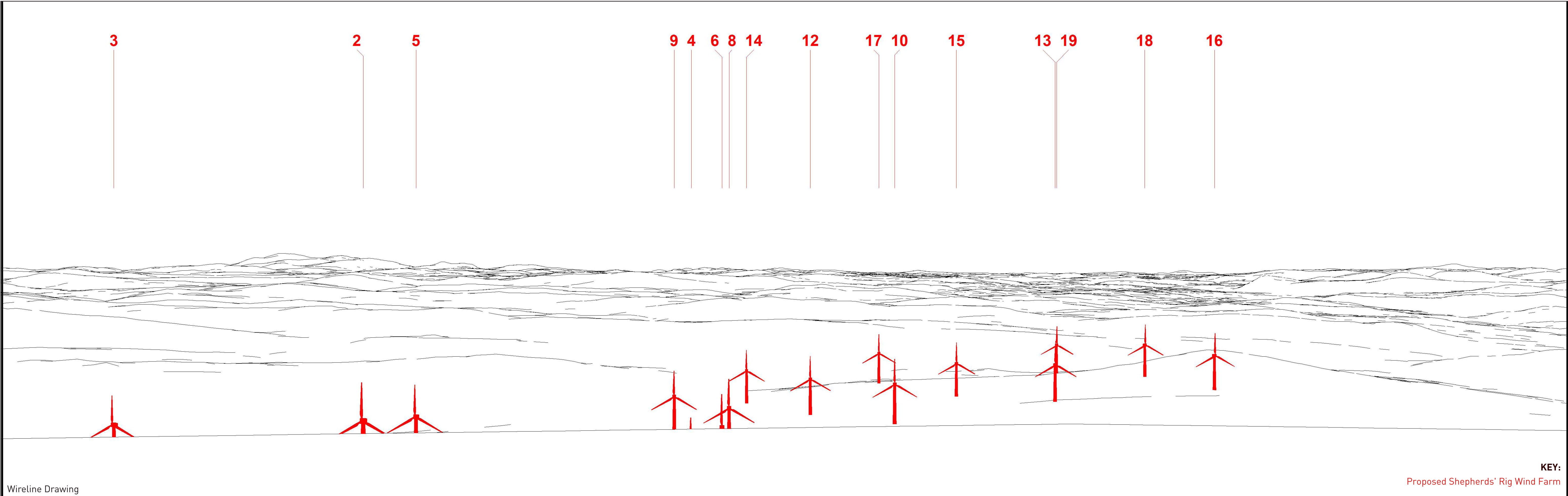


Viewpoint Information
OS Reference: E 260583 N 597157
Ground level: 153m (AOD)

Distance to nearest turbine: 2045m (T1)
Bearing to centre of photograph: 153°

Angle of view: 90° (cylindrical)
Principal distance: 500mm

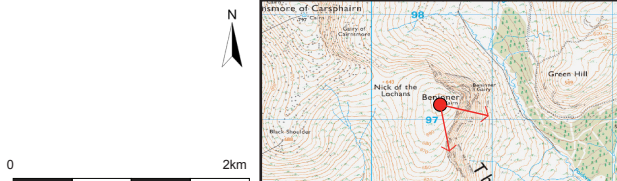
Camera: Canon EOS 5D Mark III
Lens: 50mm Fixed Focal Lens
Height: 1.5m
Date & Time: 07/06/2018 12:13



Wireline Drawing

KEY:
Proposed Shepherds' Rig Wind Farm

AEI II Figure 2.14 (sheet B)
Viewpoint 13: Beninner
SHEPHERDS' RIG WIND FARM



Viewpoint Information
OS Reference: E 260583 N 597157
Ground level: 153m (AOD)

Distance to nearest turbine: 2045m (T1)
Bearing to centre of photograph: 153°

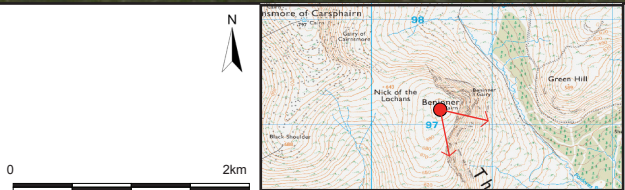
Angle of view: 53.5° (planar)
Principal distance: 812.5mm
Paper size: 841 x 297 mm (half A1)
Correct printed image size: 820 x 260mm

Camera: Canon EOS 5D Mark III
Lens: 50mm Fixed Focal Lens
Height: 1.5m
Date & Time: 07/06/2018 12:13



Photomontage [showing baseline with proposed scheme only]

AEI II Figure 2.14 (sheet C)
Viewpoint 13: Beninner
SHEPHERDS' RIG WIND FARM



Viewpoint Information
OS Reference: E 260583 N 597157
Ground level: 153m (AOD)

Distance to nearest turbine: 2045m (T1)
Bearing to centre of photograph: 153°

Angle of view: 53.5° (planar)
Principal distance: 812.5mm
Paper size: 841 x 297 mm (half A1)
Correct printed image size: 820 x 260mm

Camera: Canon EOS 5D Mark III
Lens: 50mm Fixed Focal Lens
Height: 1.5m
Date & Time: 07/06/2018 12:13