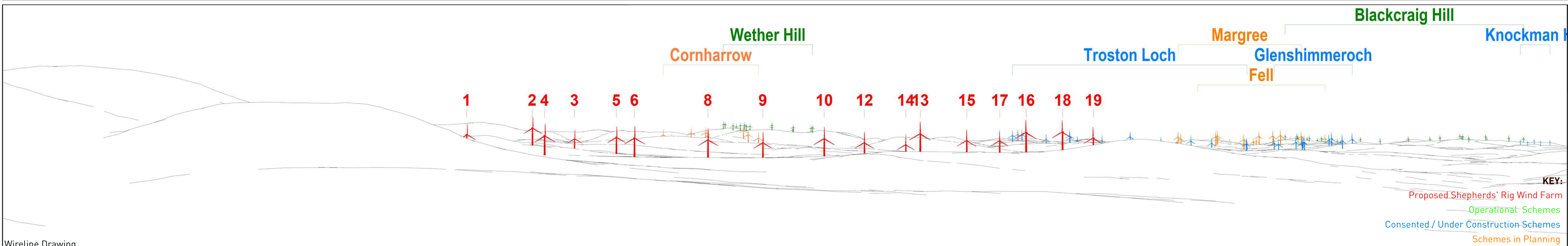


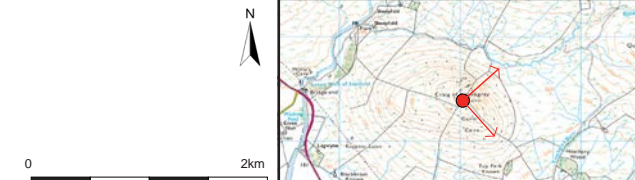


Baseline Photograph



Wireline Drawing

AEI II Figure 2.16 (sheet A)
Viewpoint 15: Craig of Knockgray
SHEPHERDS' RIG WIND FARM

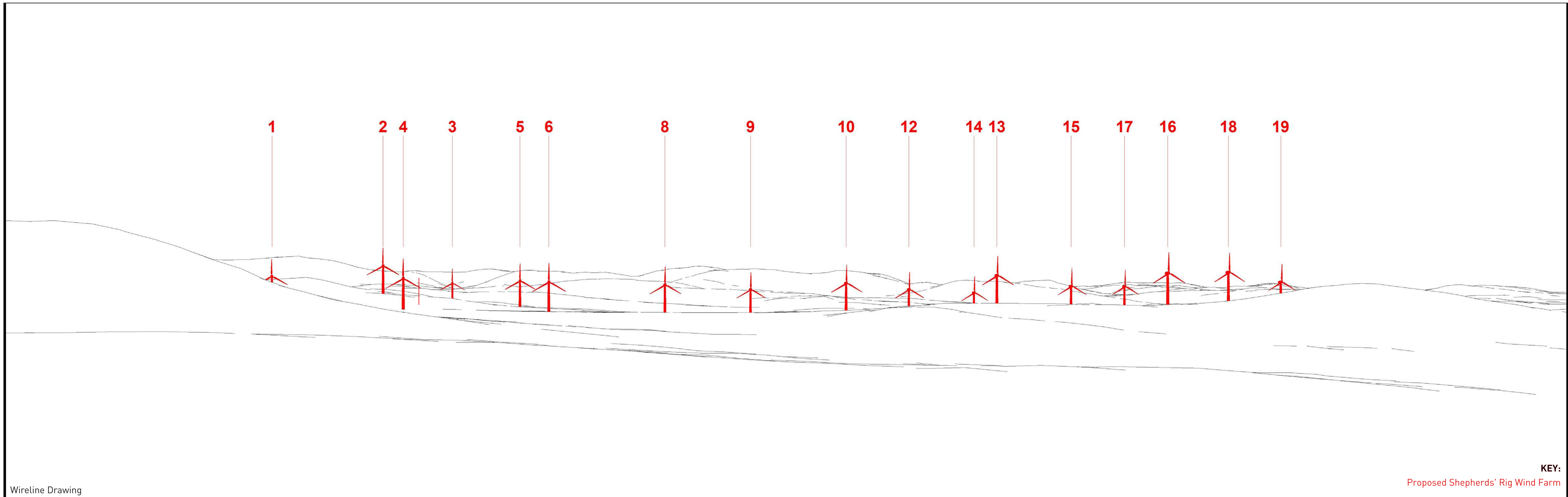


Viewpoint Information
 OS Reference: E 257054 N 594385
 Ground level: 376m (AOD)

Distance to nearest turbine: 4553m (T16)
Bearing to centre of photograph: 94°

Angle of view: 90° (cylindrical)
Principal distance: 500mm

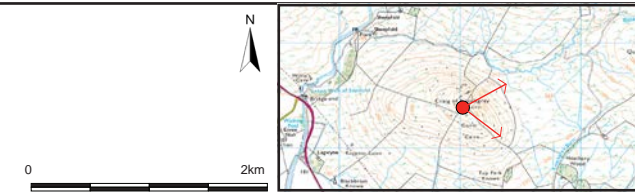
Camera: Canon EOS 5D Mark III
Lens: 50mm Fixed Focal Lens
Height: 1.5m
Date & Time: 06/06/2018 10:06



Wireline Drawing

KEY:
Proposed Shepherds' Rig Wind Farm

AEI II Figure 2.16 (sheet B)
Viewpoint 15: Craig of Knockgray
SHEPHERDS' RIG WIND FARM



Viewpoint Information
OS Reference: E 257054 N 594385
Ground level: 376m (AOD)

Distance to nearest turbine: 4553m (T16)
Bearing to centre of photograph: 94°

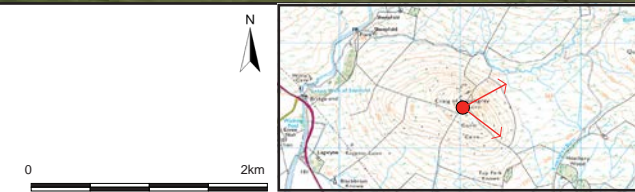
Angle of view: 53.5° (planar)
Principal distance: 812.5mm
Paper size: 841 x 297 mm (half A1)
Correct printed image size: 820 x 260mm

Camera: Canon EOS 5D Mark III
Lens: 50mm Fixed Focal Lens
Height: 1.5m
Date & Time: 06/06/2018 10:06



Photomontage (showing baseline with proposed scheme only)

AEI II Figure 2.16 (sheet C)
Viewpoint 15: Craig of Knockgray
SHEPHERDS' RIG WIND FARM



Viewpoint Information
OS Reference: E 257054 N 594385
Ground level: 376m (AOD)

Distance to nearest turbine: 4553m (T16)
Bearing to centre of photograph: 94°

Angle of view: 53.5° (planar)
Principal distance: 812.5mm
Paper size: 841 x 297 mm (half A1)
Correct printed image size: 820 x 260mm

Camera: Canon EOS 5D Mark III
Lens: 50mm Fixed Focal Lens
Height: 1.5m
Date & Time: 06/06/2018 10:06