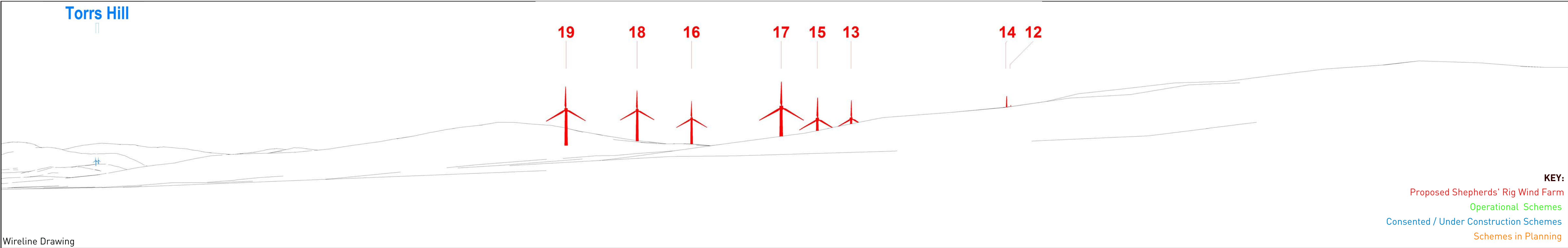




Baseline Photograph



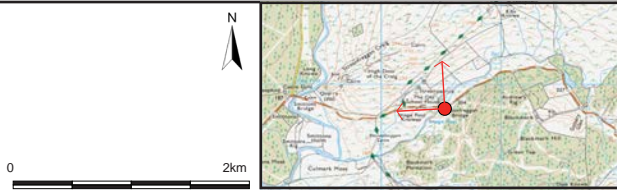
Wireline Drawing

AEI II Figure 2.2 (sheet A)
Viewpoint 1: Stroanfreggan Bridge
SHEPHERDS' RIG WIND FARM

INFINERGY

ARCUS

Pegasus Group

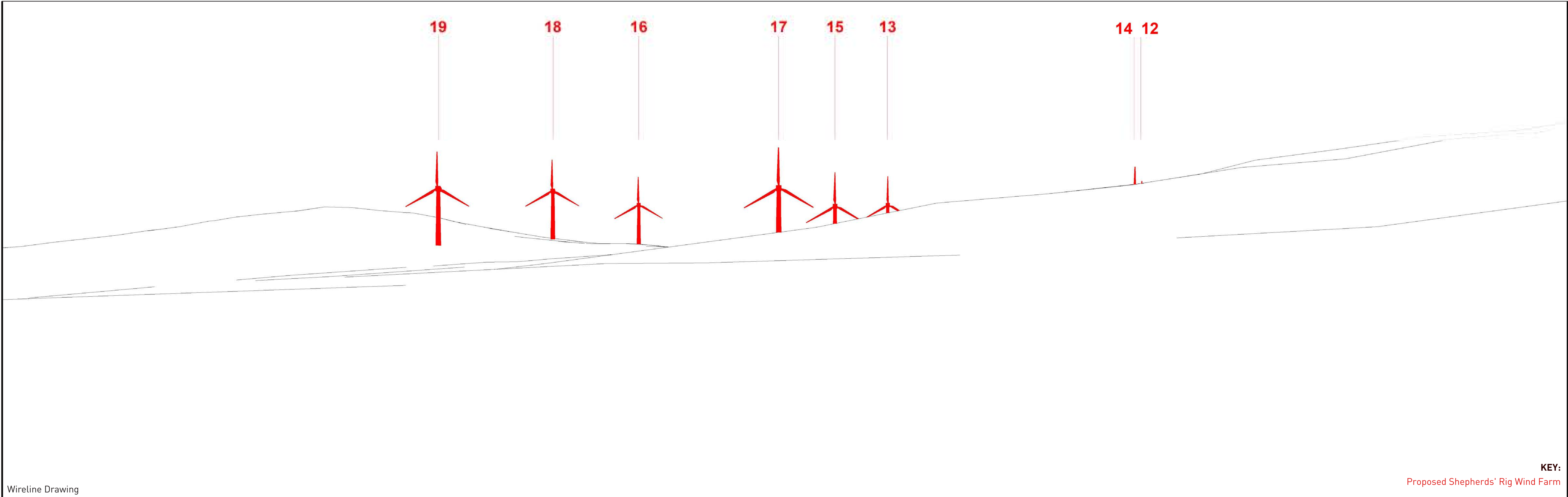


Viewpoint Information
OS Reference: E 264539 N 591797
Ground level: 203m (AOD)

Distance to nearest turbine: 2288m (T17)
Bearing to centre of photograph: 296.2°

Angle of view: 90° [cylindrical]
Principal distance: 500mm

Camera: Canon EOS 5D Mark III
Lens: 50mm Fixed Focal Lens
Height: 1.5m
Date & Time: 24/05/2018 10:38



Wireline Drawing

AEI II Figure 2.2 (sheet B)
Viewpoint 1: Stroanfreggan Bridge
SHEPHERDS' RIG WIND FARM

INFINERGY

ARCUS

Pegasus Group



Viewpoint Information
OS Reference: E 264539 N 591797
Ground level: 203m (AOD)

Distance to nearest turbine: 2288m (T17)
Bearing to centre of photograph: 296.2°

Angle of view: 53.5° (planar)
Principal distance: 812.5mm
Paper size: 841 x 297 mm (half A1)
Correct printed image size: 820 x 260mm

Camera: Canon EOS 5D Mark III
Lens: 50mm Fixed Focal Lens
Height: 1.5m
Date & Time: 24/05/2018 10:38



Photomontage (showing baseline with proposed scheme only)

AEI II Figure 2.2 (sheet C)
Viewpoint 1: Stroanfreggan Bridge
SHEPHERDS' RIG WIND FARM



Viewpoint Information
OS Reference: E 264539 N 591797
Ground level: 203m (AOD)

Distance to nearest turbine: 2288m (T17)
Bearing to centre of photograph: 296.2°

Angle of view: 53.5° (planar)
Principal distance: 812.5mm
Paper size: 841 x 297 mm (half A1)
Correct printed image size: 820 x 260mm
Camera: Canon EOS 5D Mark III
Lens: 50mm Fixed Focal Lens
Height: 1.5m
Date & Time: 24/05/2018 10:38