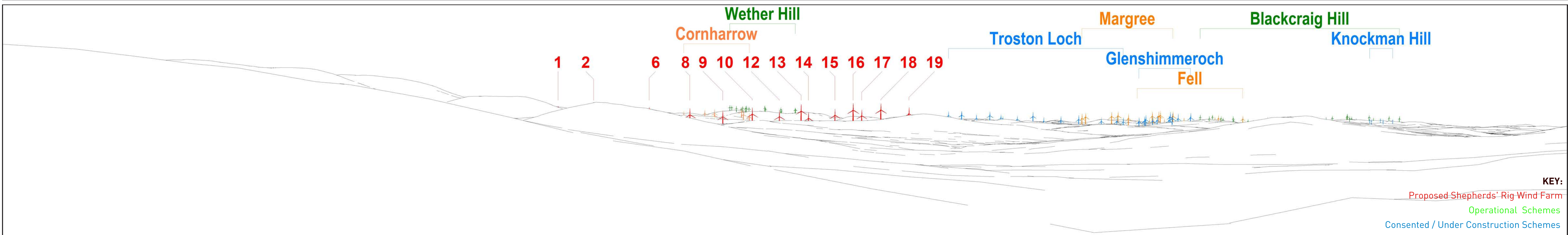




Baseline Photograph



Wireline Drawing

**AEI II Figure 2.21 (sheet A)**  
**Viewpoint 20: Woodhead Mines**  
**SHEPHERDS' RIG WIND FARM**



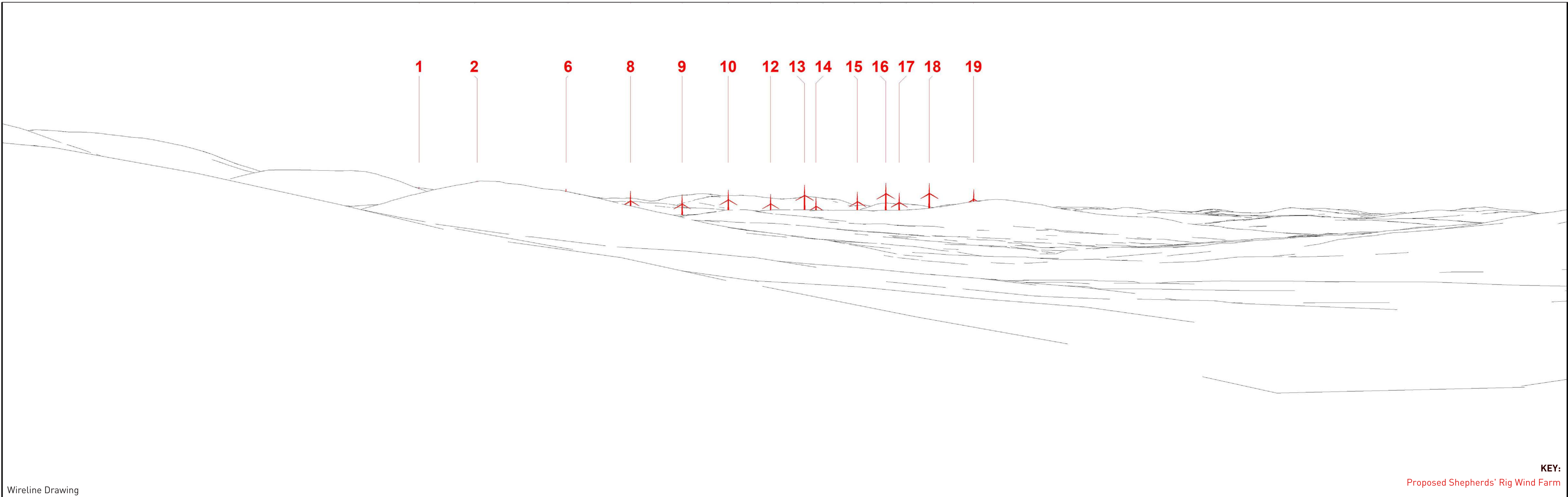
**Viewpoint Information**  
 OS Reference: E 252893 N 593756  
 Ground level: 294m (AOD)

**Distance to nearest turbine:** 8580m (T16)  
**Bearing to centre of photograph:** 91.3°

**Angle of view:** 90° (cylindrical)  
**Principal distance:** 500mm

**Camera:** Canon EOS 5D Mark III  
**Lens:** 50mm Fixed Focal Lens  
**Height:** 1.5m  
**Date & Time:** 05/06/2018 15:00

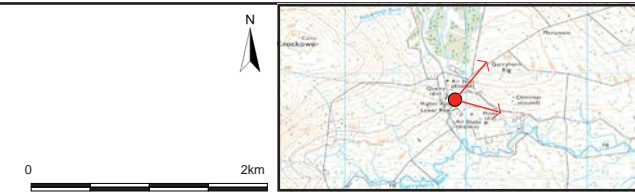




Wireline Drawing

**KEY:**  
Proposed Shepherds' Rig Wind Farm

**AEI II Figure 2.21 (sheet B)**  
**Viewpoint 20: Woodhead Mines**  
SHEPHERDS' RIG WIND FARM



**Viewpoint Information**  
OS Reference: E 252893 N 593756  
Ground level: 294m (AOD)

**Distance to nearest turbine:** 8580m (T16)  
**Bearing to centre of photograph:** 91.5°

**Angle of view:** 53.5° (planar)  
**Principal distance:** 812.5mm  
**Paper size:** 841 x 297 mm (half A1)  
**Correct printed image size:** 820 x 260mm

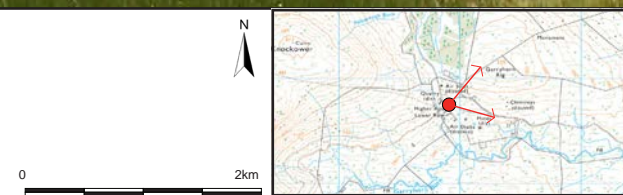
**Camera:** Canon EOS 5D Mark III  
**Lens:** 50mm Fixed Focal Lens  
**Height:** 1.5m  
**Date & Time:** 05/06/2018 15:00





Photomontage (showing baseline with proposed scheme only)

**AEI II Figure 2.21 (sheet C)**  
**Viewpoint 20: Woodhead Mines**  
**SHEPHERDS' RIG WIND FARM**



**Viewpoint Information**  
**OS Reference:** E 252893 N 593756  
**Ground level:** 294m (AOD)

**Distance to nearest turbine:** 8580m (T16)  
**Bearing to centre of photograph:** 91.5°

**Angle of view:** 53.5° (planar)  
**Principal distance:** 812.5mm  
**Paper size:** 841 x 297 mm (half A1)  
**Correct printed image size:** 820 x 260mm

**Camera:** Canon EOS 5D Mark III  
**Lens:** 50mm Fixed Focal Lens  
**Height:** 1.5m  
**Date & Time:** 05/06/2018 15:00