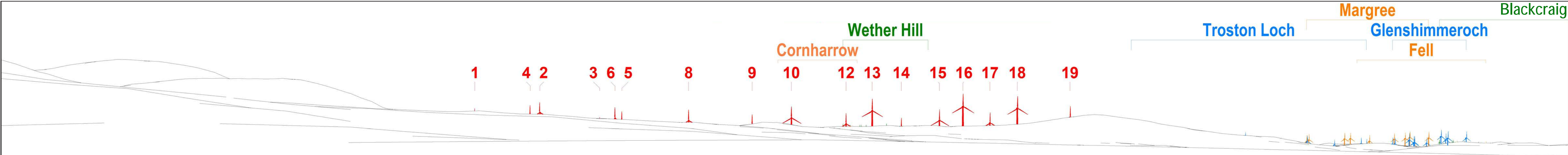




Baseline Photograph



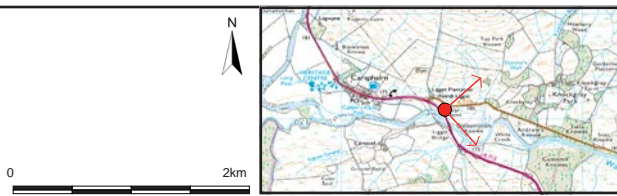
Wireline Drawing

AEI II Figure 2.23 (sheet A)
Viewpoint 22: Carsphairn War Memorial
SHEPHERDS' RIG WIND FARM

INFINERGY

ARCUS

Pegasus Group




Viewpoint Information
OS Reference: E 256859 N 593089
Ground level: 179m (AOD)

Distance to nearest turbine: 4580m (T16)
Bearing to centre of photograph: 81.2°

Angle of view: 90° (cylindrical)
Principal distance: 500mm

Camera: Canon EOS 5D Mark III
Lens: 50mm Fixed Focal Lens
Height: 1.5m
Date & Time: 23/05/2018 12:40

KEY:
Proposed Shepherds' Rig Wind Farm
Operational Schemes
Consented / Under Construction Schemes
Schemes in Planning



Wireline Drawing

KEY:

Proposed Shepherds' Rig Wind Farm

AEI II Figure 2.23 (sheet B)
Viewpoint 22: Carsphairn War Memorial
SHEPHERDS' RIG WIND FARM

INFINERGY

ARCUS

Pegasus Group



Viewpoint Information
OS Reference: E 256859 N 593089
Ground level: 179m (AOD)

Distance to nearest turbine: 4580m (T16)
Bearing to centre of photograph: 81.2°

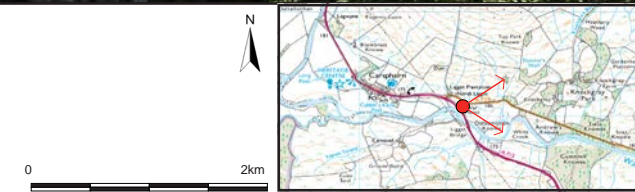
Angle of view: 53.5° (planar)
Principal distance: 812.5mm
Paper size: 841 x 297 mm (half A1)
Correct printed image size: 820 x 260mm

Camera: Canon EOS 5D Mark III
Lens: 50mm Fixed Focal Lens
Height: 1.5m
Date & Time: 23/05/2018 12:40



Photomontage (showing baseline with proposed scheme only)

AEI II Figure 2.23 (sheet C)
Viewpoint 22: Carsphairn War Memorial
SHEPHERDS' RIG WIND FARM



Viewpoint Information
OS Reference: E 256859 N 593089
Ground level: 179m (AOD)

Distance to nearest turbine: 4580m (T16)
Bearing to centre of photograph: 81.2°

Angle of view: 53.5° (planar)
Principal distance: 812.5mm
Paper size: 841 x 297 mm (half A1)
Correct printed image size: 820 x 260mm

Camera: Canon EOS 5D Mark III
Lens: 50mm Fixed Focal Lens
Height: 1.5m
Date & Time: 23/05/2018 12:40