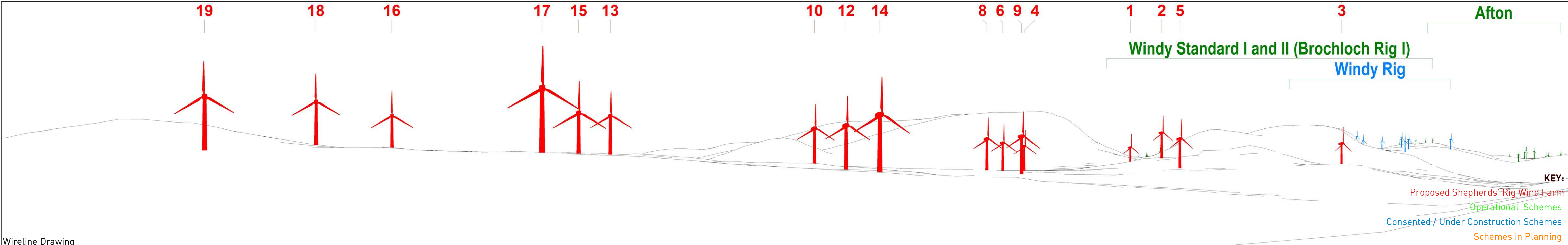


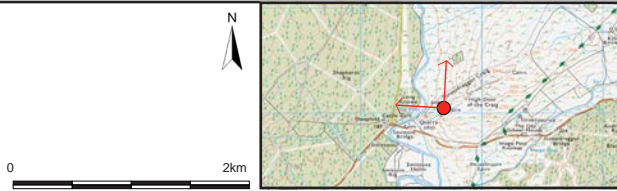


Baseline Photograph



Wireline Drawing

AEI II Figure 2.3 (sheet A)
Viewpoint 2: Stroanfreggan Craig
SHEPHERDS' RIG WIND FARM

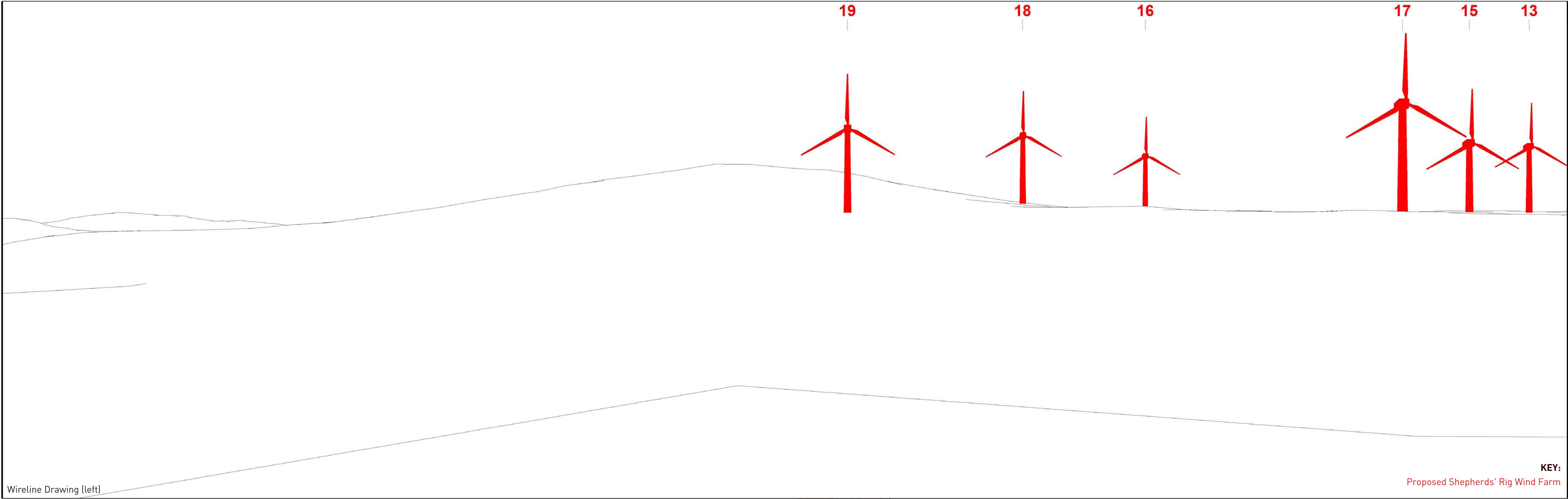


Viewpoint Information
OS Reference: E 263712 N 592093
Ground level: 221m (AOD)

Distance to nearest turbine: 1418m (T17)
Bearing to centre of photograph: 313.8°

Angle of view: 90° [cylindrical]
Principal distance: 500mm

Camera: Canon EOS 5D Mark III
Lens: 50mm Fixed Focal Lens
Height: 1.5m
Date & Time: 24/05/2018 09:16



Wireline Drawing (left)

AEI II Figure 2.3 (sheet B)
Viewpoint 2: Stroanfreggan Craig
SHEPHERDS' RIG WIND FARM



Viewpoint Information
OS Reference: E 263712 N 592093
Ground level: 221m (AOD)

Distance to nearest turbine: 1418m (T17)
Bearing to centre of photograph: 278.2°

Angle of view: 53.5° (planar)
Principal distance: 812.5mm
Paper size: 841 x 297 mm (half A1)
Correct printed image size: 820 x 260mm

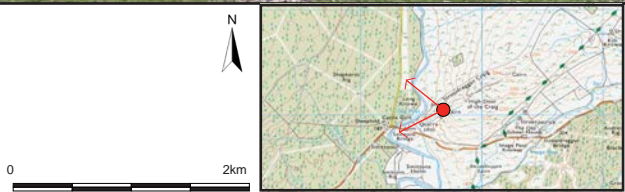
Camera: Canon EOS 5D Mark III
Lens: 50mm Fixed Focal Lens
Height: 1.5m
Date & Time: 24/05/2018 09:16

KEY:
Proposed Shepherds' Rig Wind Farm



Photomontage left (showing baseline with proposed scheme only)

AEI II Figure 2.3 (sheet C)
Viewpoint 2: Stroanfreggan Craig
SHEPHERDS' RIG WIND FARM

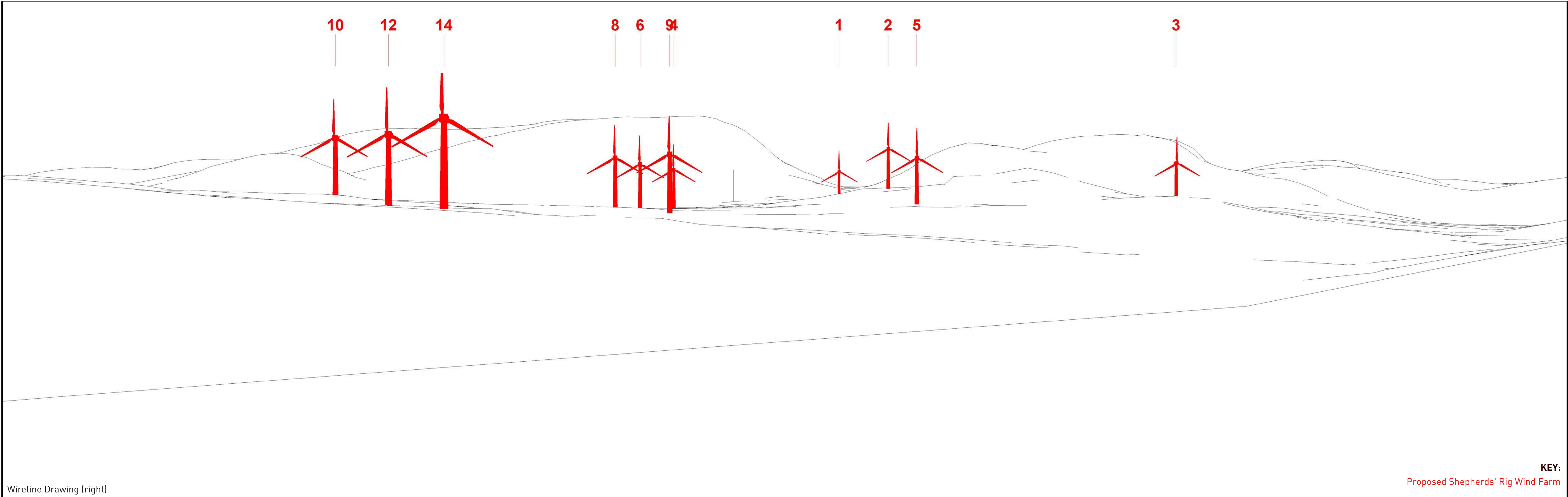


Viewpoint Information
OS Reference: E 263712 N 592093
Ground level: 221m (AOD)

Distance to nearest turbine: 1418m (T17)
Bearing to centre of photograph: 278.2°

Angle of view: 53.5° (planar)
Principal distance: 812.5mm
Paper size: 841 x 297 mm (half A1)
Correct printed image size: 820 x 260mm

Camera: Canon EOS 5D Mark III
Lens: 50mm Fixed Focal Lens
Height: 1.5m
Date & Time: 24/05/2018 09:16




AEI II Figure 2.3 (sheet D)
Viewpoint 2: Stroanfreggan Craig
SHEPHERDS' RIG WIND FARM

INFINERGY

ARCUS

Pegasus Group



Viewpoint Information
OS Reference: E 263712 N 592093
Ground level: 221m (AOD)

Distance to nearest turbine: 1418m (T17)
Bearing to centre of photograph: 331.6°

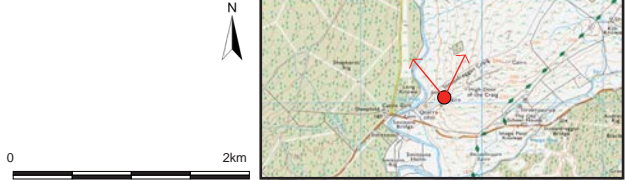
Angle of view: 53.5° (planar)
Principal distance: 812.5mm
Paper size: 841 x 297 mm (half A1)
Correct printed image size: 820 x 260mm

Camera: Canon EOS 5D Mark III
Lens: 50mm Fixed Focal Lens
Height: 1.5m
Date & Time: 24/05/2018 09:16



Photomontage right (showing baseline with proposed scheme only)

AEI II Figure 2.3 (sheet E)
Viewpoint 2: Stroanfreggan Craig
SHEPHERDS' RIG WIND FARM



Viewpoint Information
OS Reference: E 263712 N 592093
Ground level: 221m (AOD)

Distance to nearest turbine: 1418m (T17)
Bearing to centre of photograph: 331.6°

Angle of view: 53.5° (planar)
Principal distance: 812.5mm
Paper size: 841 x 297 mm (half A1)
Correct printed image size: 820 x 260mm

Camera: Canon EOS 5D Mark III
Lens: 50mm Fixed Focal Lens
Height: 1.5m
Date & Time: 24/05/2018 09:16