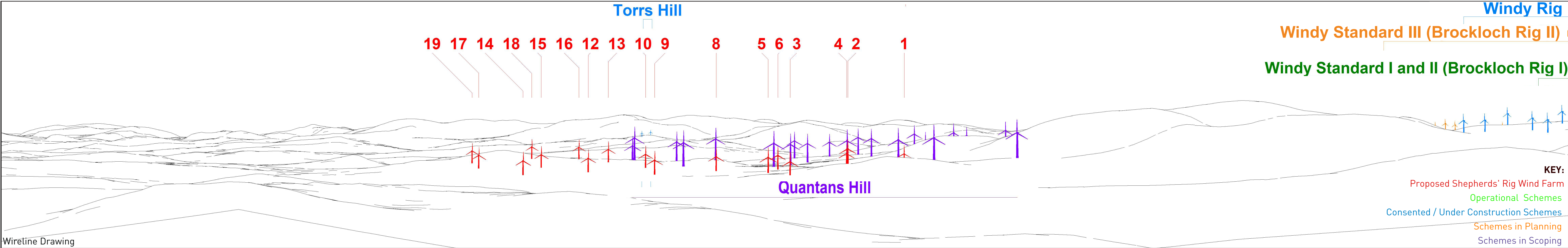




Baseline Photograph



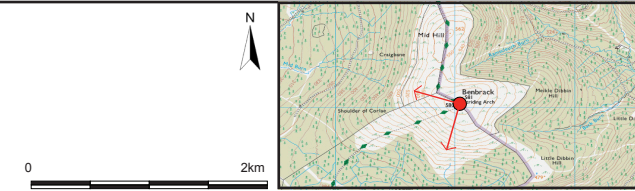
Wireline Drawing

AEI II Figure A2.1.12 (sheet A)  
Viewpoint 10: Southern Upland Way, Benbrack (Striding Arch)  
SHEPHERDS' RIG WIND FARM

INFINERGY

ARCUS

Pegasus Group

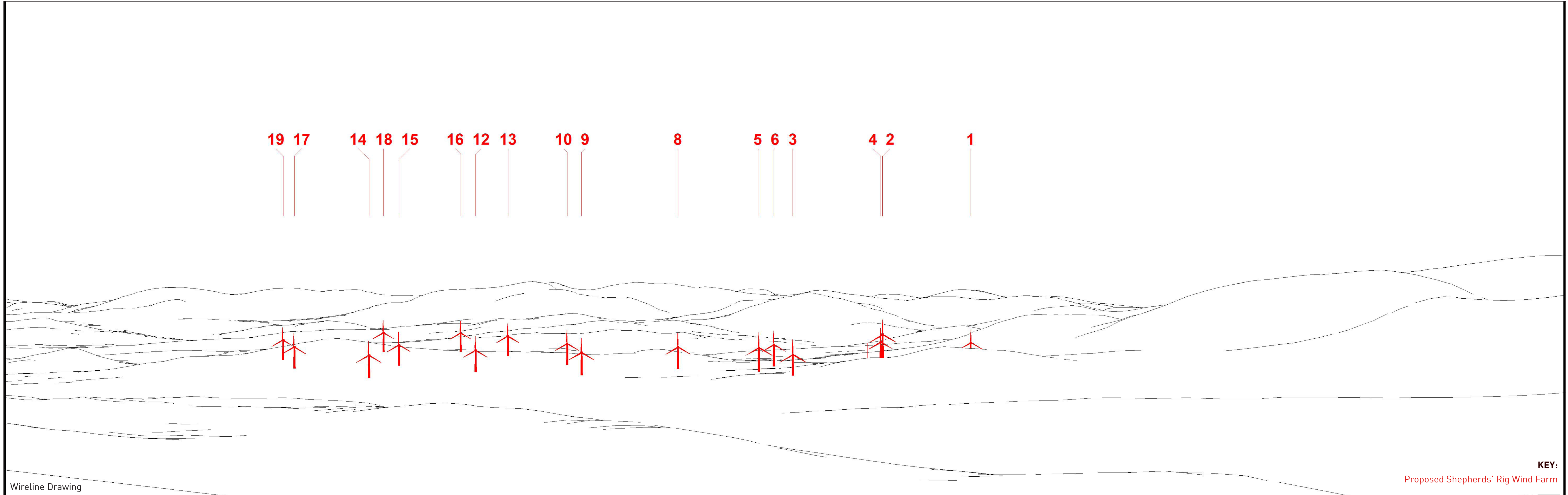


Viewpoint Information  
OS Reference: E 268029 N 597036  
Ground level: 574m (AOD)

Distance to nearest turbine: 5425m (T3)  
Bearing to centre of photograph: 250.2°

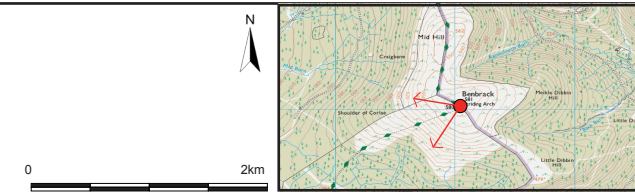
Angle of view: 90° [cylindrical]  
Principal distance: 500mm

Camera: Canon EOS 5D Mark III  
Lens: 50mm Fixed Focal Lens  
Height: 1.5m  
Date & Time: 06/06/2018 13:11



Wireline Drawing

**AEI II Figure A2.1.12 (sheet B)**  
**Viewpoint 10: Southern Upland Way, Benbrack (Striding Arch)**  
**SHEPHERDS' RIG WIND FARM**



**Viewpoint Information**  
**OS Reference:** E 268029 N 597036  
**Ground level:** 574m (AOD)

**Distance to nearest turbine:** 5425m (T3)  
**Bearing to centre of photograph:** 250.2°

**Angle of view:** 53.5° (planar)  
**Principal distance:** 812.5mm  
**Paper size:** 841 x 297 mm (half A1)  
**Correct printed image size:** 820 x 260mm

**Camera:** Canon EOS 5D Mark III  
**Lens:** 50mm Fixed Focal Lens  
**Height:** 1.5m  
**Date & Time:** 06/06/2018 13:11

**KEY:**  
Proposed Shepherds' Rig Wind Farm



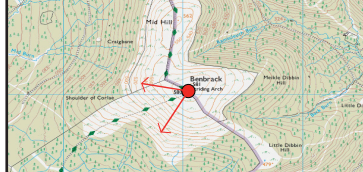

Photomontage (showing baseline with proposed scheme only)

**AEI II Figure A2.1.12 (sheet C)**  
**Viewpoint 10: Southern Upland Way, Benbrack (Striding Arch)**  
SHEPHERDS' RIG WIND FARM

**INFINERGY**

**ARCUS**

**Pegasus Group**



**Viewpoint Information**  
**OS Reference:** E 268029 N 597036  
**Ground level:** 574m (AOD)

**Distance to nearest turbine:** 5425m (T3)  
**Bearing to centre of photograph:** 250.2°

**Angle of view:** 53.5° (planar)  
**Principal distance:** 812.5mm  
**Paper size:** 841 x 297 mm (half A1)  
**Correct printed image size:** 820 x 260mm

**Camera:** Canon EOS 5D Mark III  
**Lens:** 50mm Fixed Focal Lens  
**Height:** 1.5m  
**Date & Time:** 06/06/2018 13:11