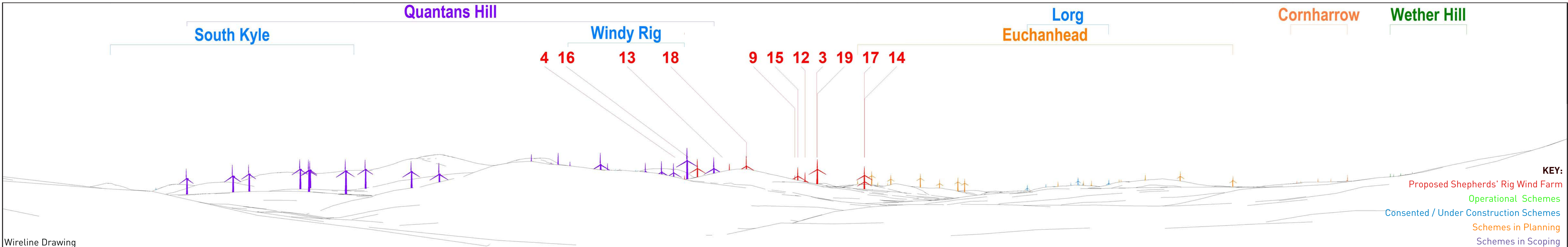


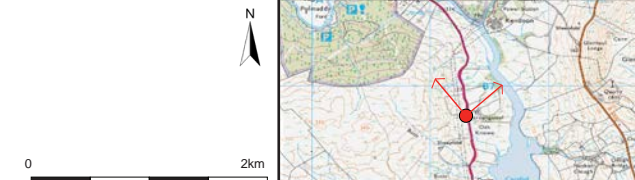


Baseline Photograph



Wireline Drawing

AEI II Figure A2.1.20 (sheet A)
 Viewpoint 18: A713 north of Stroansgassel
 SHEPHERDS' RIG WIND FARM

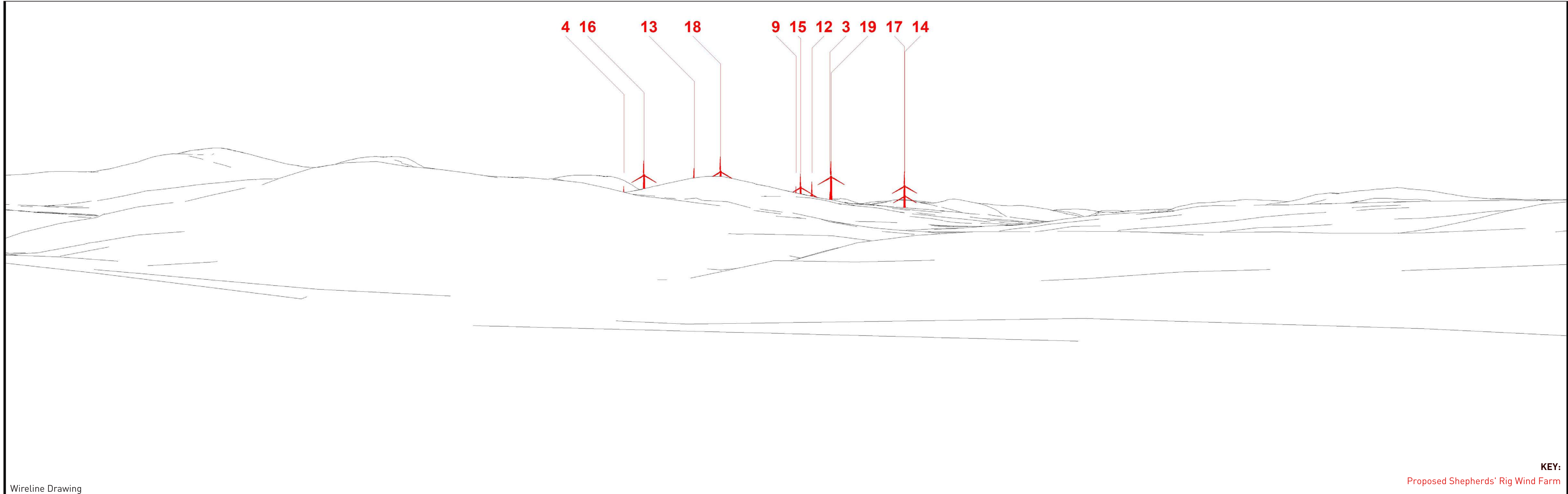


Viewpoint Information
 OS Reference: E 260313 N 586825
 Ground level: 128m (AOD)

Distance to nearest turbine: 5839m (T19)
Bearing to centre of photograph: 15.4°

Angle of view: 90° (cylindrical)
Principal distance: 500mm

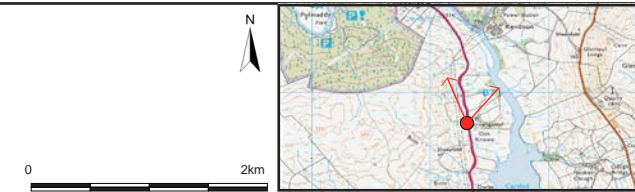
Camera: Canon EOS 5D Mark III
Lens: 50mm Fixed Focal Lens
Height: 1.5m
Date & Time: 30/04/2018 10:10



Wireline Drawing

KEY:
Proposed Shepherds' Rig Wind Farm

AEI II Figure A2.1.20 (sheet B)
Viewpoint 18: A713 north of Stroansgassel
SHEPHERDS' RIG WIND FARM



Viewpoint Information
OS Reference: E 260313 N 586825
Ground level: 128m (AOD)

Distance to nearest turbine: 5839m (T19)
Bearing to centre of photograph: 15.6°

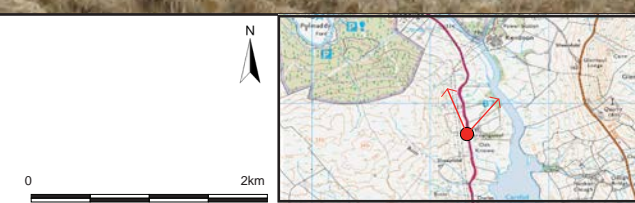
Angle of view: 53.5° (planar)
Principal distance: 812.5mm
Paper size: 841 x 297 mm (half A1)
Correct printed image size: 820 x 260mm

Camera: Canon EOS 5D Mark III
Lens: 50mm Fixed Focal Lens
Height: 1.5m
Date & Time: 30/04/2018 10:10



Photomontage (showing baseline with proposed scheme only)

AEI II Figure A2.1.20 (sheet C)
Viewpoint 18: A713 north of Stroansgassel
SHEPHERDS' RIG WIND FARM



Viewpoint Information
OS Reference: E 260313 N 586825
Ground level: 128m (AOD)

Distance to nearest turbine: 5839m (T19)
Bearing to centre of photograph: 15.6°

Angle of view: 53.5° (planar)
Principal distance: 812.5mm
Paper size: 841 x 297 mm (half A1)
Correct printed image size: 820 x 260mm

Camera: Canon EOS 5D Mark III
Lens: 50mm Fixed Focal Lens
Height: 1.5m
Date & Time: 30/04/2018 10:10