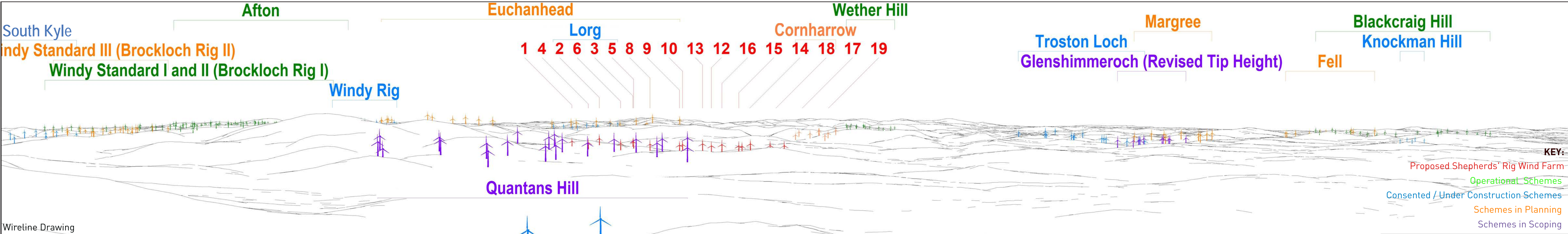




Baseline Photograph

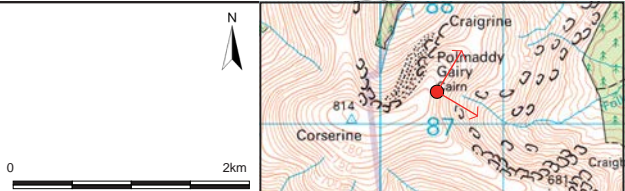


AEI II Figure A2.1.23 (sheet A)  
Viewpoint 21: Corserine (Hennessy's Shelter)  
SHEPHERDS' RIG WIND FARM

INFINERGY

ARCUS

Pegasus Group



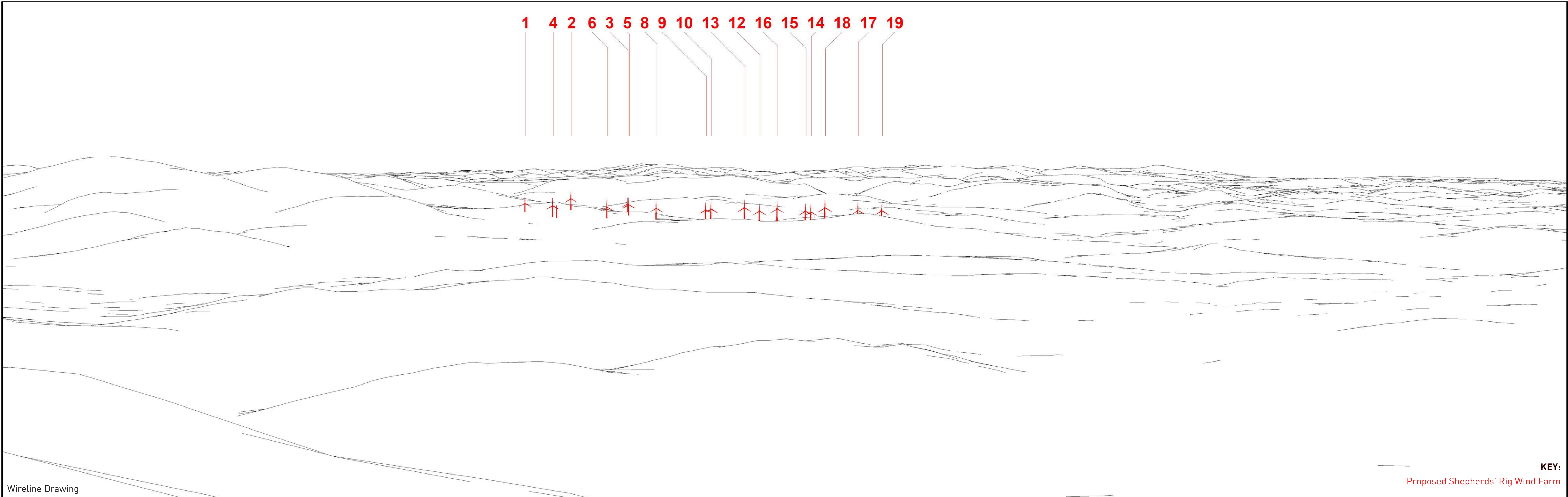
**Viewpoint Information**  
OS Reference: E 250447 N 587287  
Ground level: 793m (AOD)

**Distance to nearest turbine:** 12,376m (T16)  
**Bearing to centre of photograph:** 66.25°

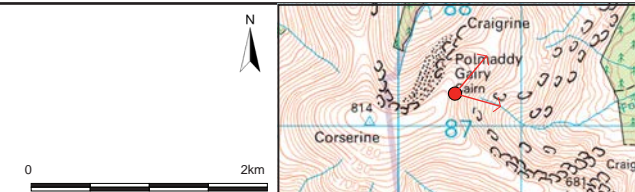
**Angle of view:** 90° [cylindrical]  
**Principal distance:** 500mm

**Camera:** Canon EOS 5D Mark III  
**Lens:** 50mm Fixed Focal Lens  
**Height:** 1.5m  
**Date & Time:** 28/06/2018 13:00





AEI II Figure A2.1.23 (sheet B)  
Viewpoint 21: Corserine (Hennessy's Shelter)  
SHEPHERDS' RIG WIND FARM



**Viewpoint Information**  
OS Reference: E 250447 N 587287  
Ground level: 793m (AOD)

**Distance to nearest turbine:** 12,376m (T16)  
**Bearing to centre of photograph:** 62.9°

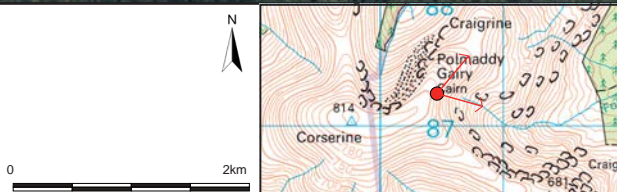
<b>Angle of view:</b> 53.5° (planar)	<b>Camera:</b> Canon EOS 5D Mark III
<b>Principal distance:</b> 812.5mm	<b>Lens:</b> 50mm Fixed Focal Lens
<b>Paper size:</b> 841 x 297 mm (half A1)	<b>Height:</b> 1.5m
<b>Correct printed image size:</b> 820 x 260mm	<b>Date &amp; Time:</b> 28/06/2018 13:00





Photomontage (showing baseline with proposed scheme only)

**AEI II Figure A2.1.23 (sheet C)**  
**Viewpoint 21: Corserine (Hennessy's Shelter)**  
**SHEPHERDS' RIG WIND FARM**



**Viewpoint Information**  
**OS Reference:** E 250447 N 587287  
**Ground level:** 793m (AOD)

**Distance to nearest turbine:** 12,376m (T16)  
**Bearing to centre of photograph:** 62.9°

**Angle of view:** 53.5° (planar)  
**Principal distance:** 812.5mm  
**Paper size:** 841 x 297 mm (half A1)  
**Correct printed image size:** 820 x 260mm  
**Camera:** Canon EOS 5D Mark III  
**Lens:** 50mm Fixed Focal Lens  
**Height:** 1.5m  
**Date & Time:** 28/06/2018 13:00