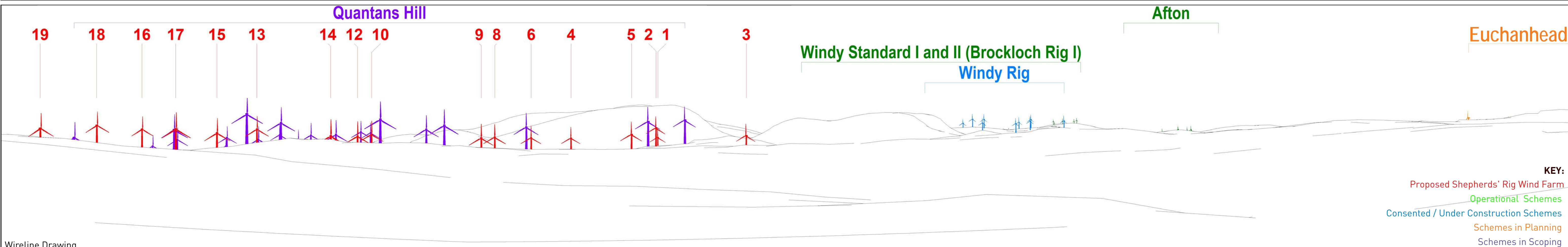




Baseline Photograph



Wireline Drawing

AEI II Figure A2.1.5 (sheet A)
Viewpoint 3: Guttery Glen
SHEPHERDS' RIG WIND FARM

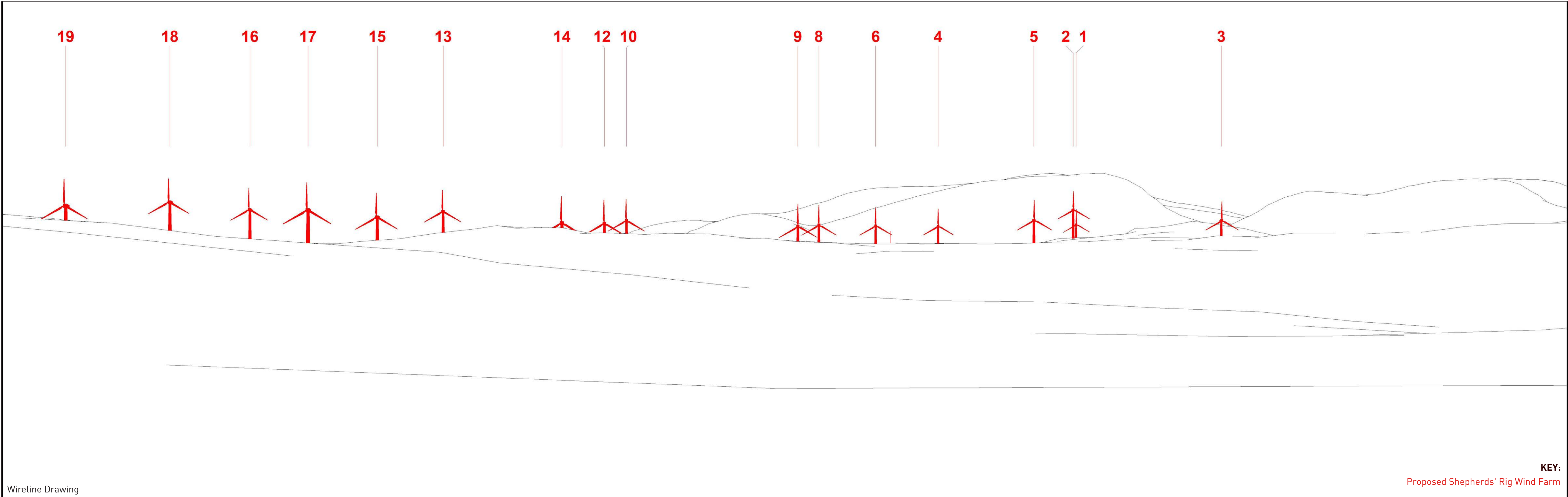


Viewpoint Information
OS Reference: E 265776 N 591732
Ground level: 240m (AOD)

Distance to nearest turbine: 3462m (T17)
Bearing to centre of photograph: 322.9°

Angle of view: 90° [cylindrical]
Principal distance: 500mm

Camera: Canon EOS 5D Mark III
Lens: 50mm Fixed Focal Lens
Height: 1.5m
Date & Time: 23/05/2018 15:05



AEI II Figure A2.1.5 (sheet B)
Viewpoint 3: Guttery Glen
SHEPHERDS' RIG WIND FARM

INFINERGY

ARCUS

Pegasus
Group



Viewpoint Information
OS Reference: E 265776 N 591732
Ground level: 240m (AOD)

Distance to nearest turbine: 3462m (T17)
Bearing to centre of photograph: 305°

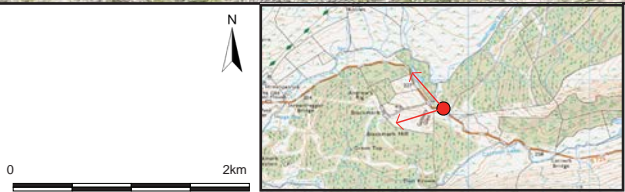
Angle of view: 53.5° (planar)
Principal distance: 812.5mm
Paper size: 841 x 297 mm (half A1)
Correct printed image size: 820 x 260mm

Camera: Canon EOS 5D Mark III
Lens: 50mm Fixed Focal Lens
Height: 1.5m
Date & Time: 23/05/2018 15:05



Photomontage [showing baseline with proposed scheme only]

AEI II Figure A2.1.5 (sheet C)
Viewpoint 3: Guttery Glen
SHEPHERDS' RIG WIND FARM



Viewpoint Information
OS Reference: E 265776 N 591732
Ground level: 240m (AOD)

Distance to nearest turbine: 3462m (T17)
Bearing to centre of photograph: 305°

Angle of view: 53.5° (planar)
Principal distance: 812.5mm
Paper size: 841 x 297 mm (half A1)
Correct printed image size: 820 x 260mm

Camera: Canon EOS 5D Mark III
Lens: 50mm Fixed Focal Lens
Height: 1.5m
Date & Time: 23/05/2018 15:05