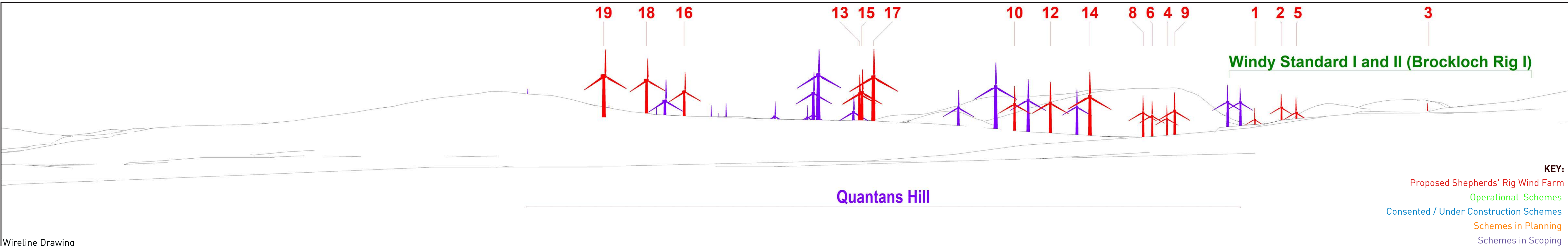


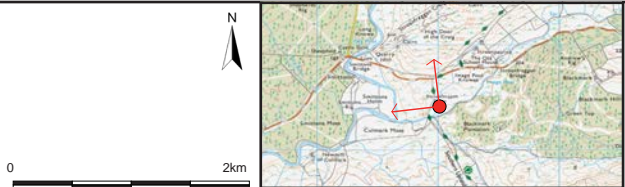


Baseline Photograph



Wireline Drawing

AEI II Figure A2.1.7 (sheet A)
Viewpoint 5: Stroanfreggan Cairn
SHEPHERDS' RIG WIND FARM

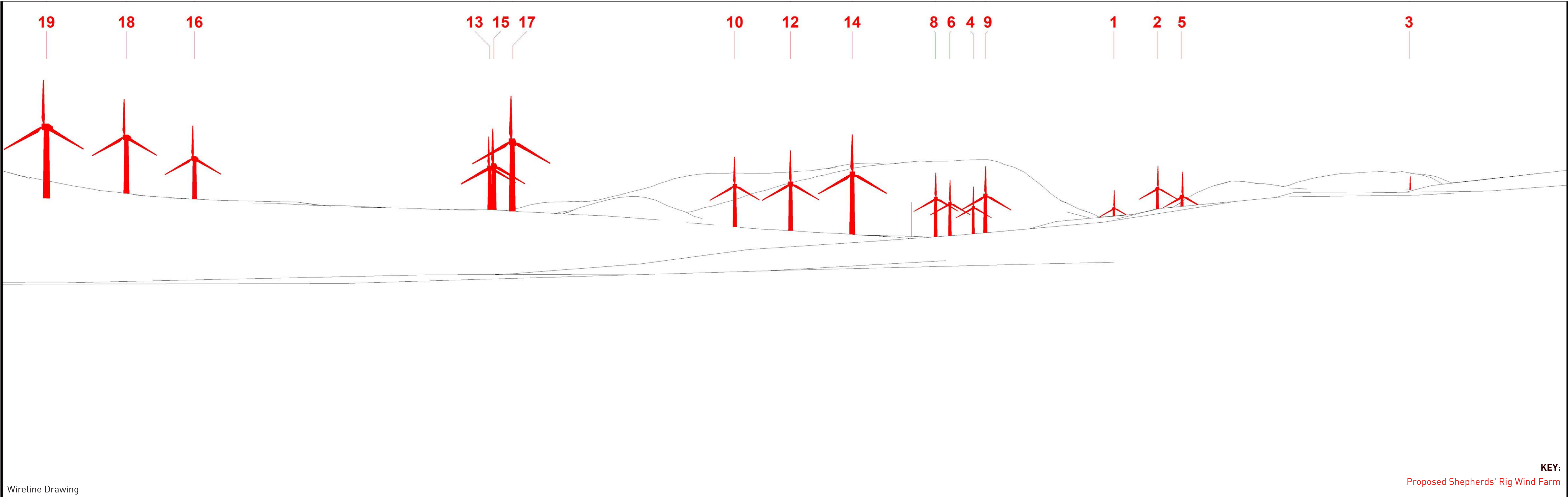


Viewpoint Information
OS Reference: E 264016 N 591415
Ground level: 190m (AOD)

Distance to nearest turbine: 2066m (T17)
Bearing to centre of photograph: 307°

Angle of view: 90° [cylindrical]
Principal distance: 500mm

Camera: Canon EOS 5D Mark III
Lens: 50mm Fixed Focal Lens
Height: 1.5m
Date & Time: 24/05/2018 10:20



Wireline Drawing

AEI II Figure A2.1.7 (sheet B)
Viewpoint 5: Stroanfreggan Cairn
SHEPHERDS' RIG WIND FARM

INFINERGY

ARCUS

Pegasus Group



Viewpoint Information
OS Reference: E 264016 N 591415
Ground level: 190m (AOD)

Distance to nearest turbine: 2066m (T17)
Bearing to centre of photograph: 322°

Angle of view: 53.5° (planar)
Principal distance: 812.5mm
Paper size: 841 x 297 mm (half A1)
Correct printed image size: 820 x 260mm

Camera: Canon EOS 5D Mark III
Lens: 50mm Fixed Focal Lens
Height: 1.5m
Date & Time: 24/05/2018 10:20

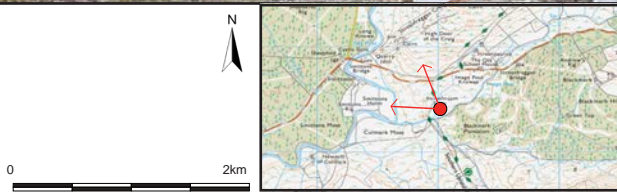
KEY:

Proposed Shepherds' Rig Wind Farm



Photomontage (showing baseline with proposed scheme only)

AEI II Figure A2.1.7 (sheet C)
Viewpoint 5: Stroanfreggan Cairn
SHEPHERDS' RIG WIND FARM



Viewpoint Information
OS Reference: E 264016 N 591415
Ground level: 190m (AOD)

Distance to nearest turbine: 2066m (T17)
Bearing to centre of photograph: 322°

Angle of view: 53.5° (planar)
Principal distance: 812.5mm
Paper size: 841 x 297 mm (half A1)
Correct printed image size: 820 x 260mm

Camera: Canon EOS 5D Mark III
Lens: 50mm Fixed Focal Lens
Height: 1.5m
Date & Time: 24/05/2018 10:20