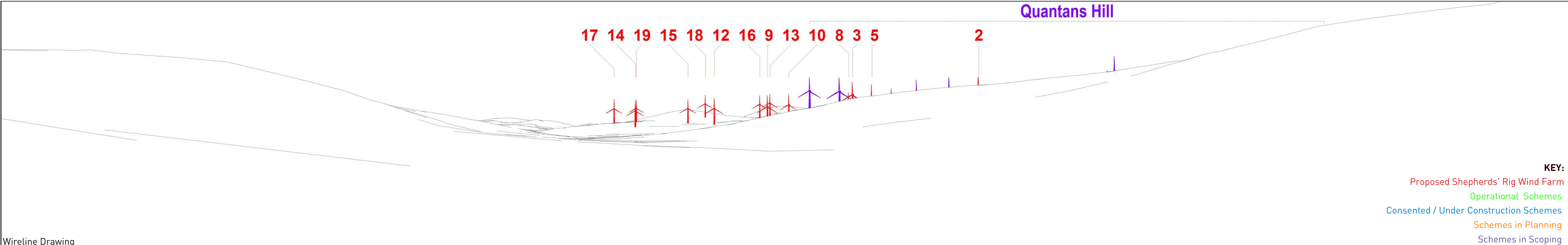




Baseline Photograph



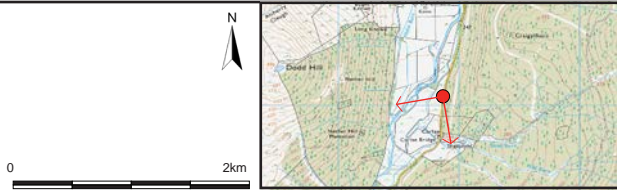
Wireline Drawing

AEI II Figure A2.1.8 (sheet A)
Viewpoint 6: Head of Ken Valley
SHEPHERDS' RIG WIND FARM

INFINERGY

ARCUS

Pegasus Group



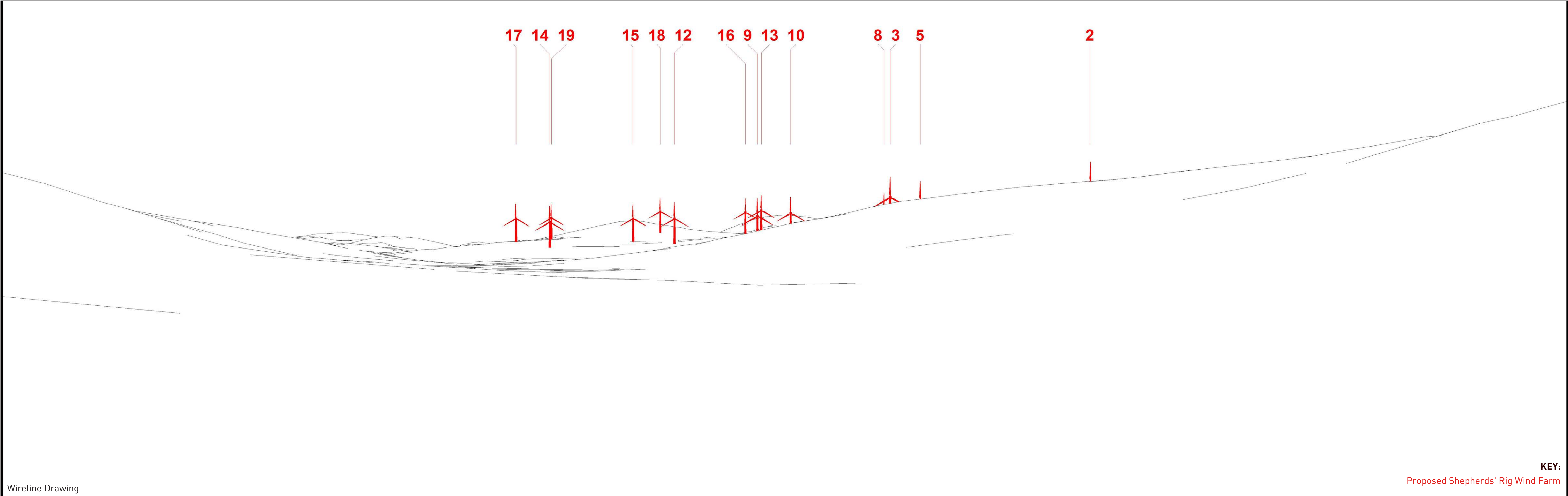
Viewpoint Information
OS Reference: E 265860 N 598002
Ground level: 251m (AOD)

Distance to nearest turbine: 4048m (T17)
Bearing to centre of photograph: 222.8°

Angle of view: 90° [cylindrical]
Principal distance: 500mm

Camera: Canon EOS 5D Mark III
Lens: 50mm Fixed Focal Lens
Height: 1.5m
Date & Time: 23/05/2018 11:40

KEY:
Proposed Shepherds' Rig Wind Farm
Operational Schemes
Consented / Under Construction Schemes
Schemes in Planning
Schemes in Scoping



Wireline Drawing

AEI II Figure A2.1.8 (sheet B)
Viewpoint 6: Head of Ken Valley
SHEPHERDS' RIG WIND FARM



Viewpoint Information
OS Reference: E 265860 N 598002
Ground level: 251m (AOD)

Distance to nearest turbine: 4048m (T17)
Bearing to centre of photograph: 222.8°

Angle of view: 53.5° (planar)
Principal distance: 812.5mm
Paper size: 841 x 297 mm (half A1)
Correct printed image size: 820 x 260mm

Camera: Canon EOS 5D Mark III
Lens: 50mm Fixed Focal Lens
Height: 1.5m
Date & Time: 23/05/2018 11:40

KEY:
Proposed Shepherds' Rig Wind Farm



Photomontage (showing baseline with proposed scheme only)

AEI II Figure A2.1.8 (sheet C)
Viewpoint 6: Head of Ken Valley
SHEPHERDS' RIG WIND FARM

INFINERGY

ARCUS

Pegasus
Group



Viewpoint Information
OS Reference: E 265860 N 598002
Ground level: 251m (AOD)

Distance to nearest turbine: 4048m (T17)
Bearing to centre of photograph: 222.8°

Angle of view: 53.5° (planar)
Principal distance: 812.5mm
Paper size: 841 x 297 mm (half A1)
Correct printed image size: 820 x 260mm

Camera: Canon EOS 5D Mark III
Lens: 50mm Fixed Focal Lens
Height: 1.5m
Date & Time: 23/05/2018 11:40